

The Odisha Gazette



EXTRAORDINARY
PUBLISHED BY AUTHORITY

No. 1529 CUTTACK, SATURDAY, JULY 1, 2023/ASADHA 10, 1945

FOREST, ENVIRONMENT & CLIMATE CHANGE DEPARTMENT

NOTIFICATION

The 5th April 2023

S.R.O. No. 382/2023—Whereas Forest Block Datarampur Reserve Forest under Section-20-A of the Indian Forest Act, 1927 has been notified by Government of Odisha, Revenue Department Notification No.1166-12F(M/2)152/62-CF dtd.24/01/1963 indicating an area of 205 Ac. in Rajgangpur Forest Range of Rourkela Forest Division as per Annexure-I.

And whereas, the Government of Odisha in the Forest & Environment Department have notified a " Standard Operating Procedure (SOP) for Geo-referencing of Forest Block boundary through DGPS Survey" in the Odisha Gazette vide Notification No. 22572400112016-10F(Cons) 77/2016/14097/F&E dtd.04.07.2017, for preparation of such geo-referenced forest maps in pursuance of the directives of Hon'ble Supreme Court in their Order dtd. 6.7.2011 (in IA Nos. 1868, 2091, 2225-2227, 2380, 2568 and 2937 in Writ Petition (C) No. 202 of 1995-Lafarge matter).

And whereas, the Government of Odisha have appointed all Tehsildars in their respective Tehsil jurisdiction in the respective Districts as Forest Settlement Officer (FSO) vide Notification No. 10F(TR)38/2020/7767/F&E Dated 21/05/2020.

And whereas, the Forest Revenue Joint Verification Committee (FRJVC) has jointly verified and confirmed the boundary pillar positions as per report in Annexure-II.

And whereas, the Forest Settlement Officer has certified 'No Change' in the boundary extent of Datarampur RF post 25th October 1980. The DGPS survey boundary coordinates have been verified by ORSAC and certified by the Forest Settlement Officer. The computed area (UTM Zone 45 N projection and WGS 84 datum) of the Datarampur RF is 84.750 Ha or 209.422 Ac. The change in area is due to method of Survey & Area Computation.

Therefore, it has been decided to supplement the existing notification of the Datarampur RF with the above mentioned FSO certified DGPS surveyed Forest block map as per Annexure-III, and the statement of geo-coordinates of the forest block boundary pillar positions as per Annexure-

IV, which shall be treated as the precise boundary description of the Datarampur RF and shall form an integral part of the original notification in place of any other form of boundary description notified earlier.

There shall be no change to the admitted rights in the original notification.

[No. 6222—FE-DIV-MISC-0011-2016-(10F-(Cons)-34/2020)-FE&CC]

By Order of the Governor

DR. MONA SHARMA

Additional Chief Secretary to Government

The 24th January 1963

No. 1166-12F(A1/2)-152/62-C1. In pursuance of sub-section (3) of section 20-A of the Indian Forest Act, 1927 of 1927, as amended in its application to the State of Orissa the State Government do hereby certify that the register prepared forest mentioned in the Schedule below had been prepared under the authority of the Ruler of Jaggpur before the date of merger and has been under the authority of the State Government continued to be prepared, maintained and acted upon thereafter.

Register of Reserved Forests of Gangpur State declaring the following forest blocks as reserved forests :-

Name of Reserved Forest as per Dr. Mooney's Plan	Page No. as per register of reserved forests	Area in acres as per register of reserved forests	Documents on the basis of which treated as reserved forests
	2	3	4
Eastern Range			
Chhatamb	1	18,600	Old Working Plan and register Reserved Forests.
Haldipani	2	23,700	Ditto
Lalag	3	1,390	Ditto
Mandrapahar	16	65	Ditto
Bungalapahar	7	857	Ditto
Lambapahar	8	768	Ditto
Brahmani	9	2,050	Ditto
Panchora	10	4,540	Ditto
Panchora Scout	(Part of Panchora block as per old Working Plan).
Bhursella	(According to old Working Plan it forms part of Panchora block).
Udarma	11	675	(Old Working Plan and register of Reserved Forests).
Mahabir	12	1,565	Ditto
Bharbeda	17	100	Ditto
Jaidaga	18	205	Ditto
B Class			
Chirodenu
Chindapahar	13	200	..
Chudapahar	14	650	Ditto
Laimurapahar	15	307	Ditto
Dalni	4	1,310	Ditto
Bharbera (Katuog)	5	600	Ditto
Debhi	..	470	Ditto
Bunmor	20	370	Ditto
Dallipahar	19	2,050	Register of Reserved Forests
Pathria	21	100	Ditto
Dastanapur	22	205	Ditto
Cullali	23	2,280	Ditto
Litalaga	24	205	Old Working Plan

Handwritten signature

FOREST REVENUE JOINT VERIFICATION COMMITTEE REPORT

Forest Division: Rourkela**Forest Range:** Rajgangpur**Minutes of Joint Verification:**

List of participation of the Forest-Revenue joint verification committee is given at Table 1.

Joint Verification of the boundary of **Datarampur RF** Forest Block was carried out during 14-12-2019 to 14-12-2019. Existing pillar position recorded through GPS were plotted and compared against geo-referenced cadastral maps of adjoining villages. The verified forest boundary map is enclosed at Plate-1. Findings of the verification w.r.t. revenue cadastral is given below:






- Name of notified forest block: Datarampur RF
- Notification no. & date: 1166-12F(M/2)152/62-CF Dt. 24-01-1963
- Area as per notification: 205.00 Ac./82.960 Ha
- Existing no. of boundary demarcations in conformity with adjoining village boundary: 26 nos. (Annexure -1)
- New boundary demarcations in conformity with adjoining village boundary: Not Available
- GPS area of verified boundary: 84.545 ha
- GPS perimeter of verified boundary: 4.700 km

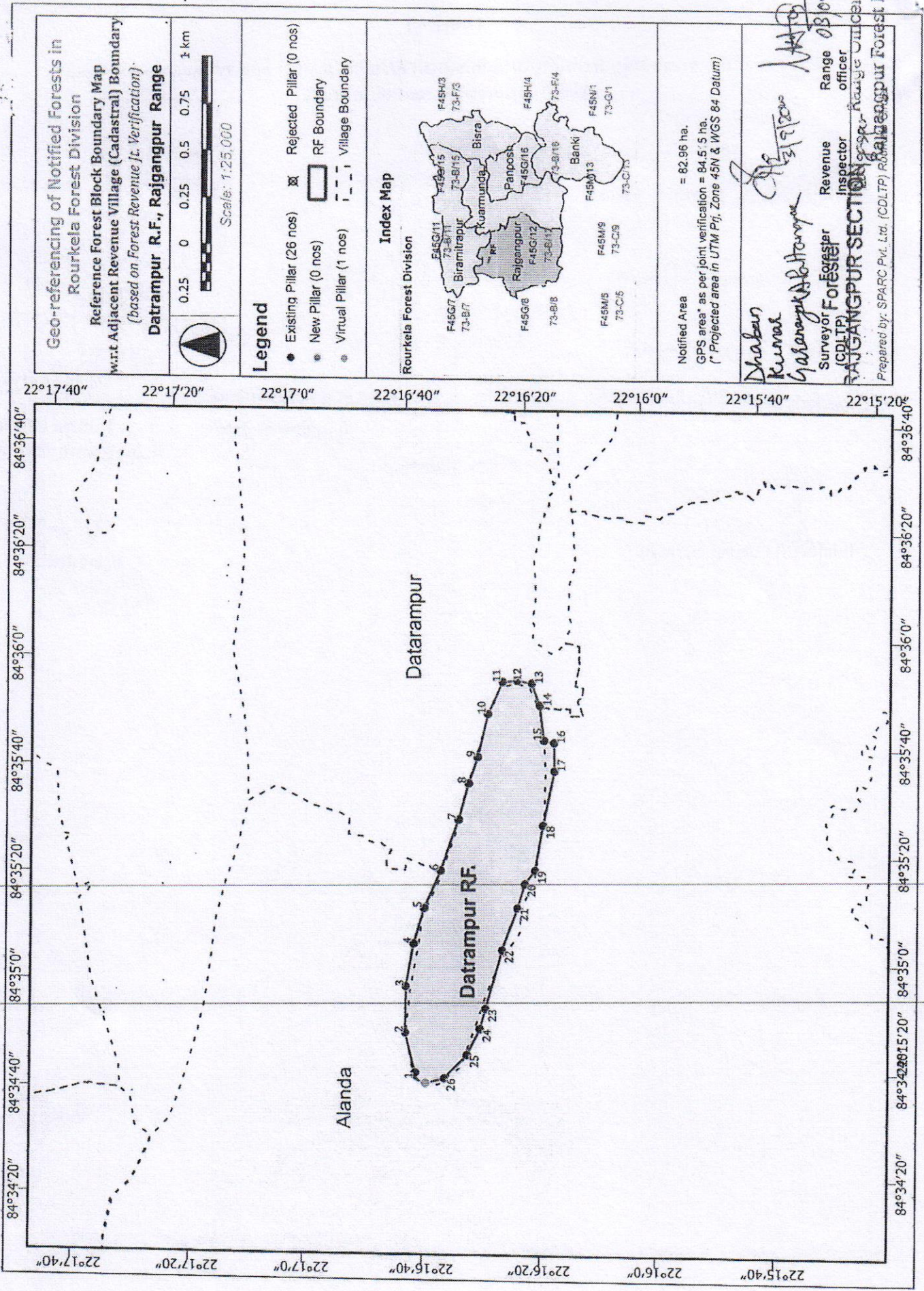
Observations:

Notification is available (Boundary description & Chainage bearing is not available) and Traverse map is enclosed at Appendix-1 & Appendix-2. The verified boundary shape & area matches with the Traverse map (Diff is 1.585 ha, i.e. 1.91% from NFA). Forest boundary demarcation Pillars are in Conformity with Cadastral Map, existing pillars & HRSI. Change of area is due to old method of Survey and Area computation.


TABLE - 1

Forest And Revenue Department Officials(RO/FR/FG/RI/Amin) And TP Involved In Joint Verification Of Forest Boundary

Name	Designation	Signature
CHINMAYA KUMAR PATEL	R.I. Rajgangpur	 27/10/2020
Asit Kumar Pattnayan	Forester Rajgangpur	 02/10/2020 Forester
C.S Gananayak	Range officer	RAJGANGPUR SECTION  03/09/2020
Dhaban Kumar Gananayak	CDTP Dhaban Kumar Gananayak	Range Officer Rajgangpur Forest Range
	<u>Counter Signed by:</u>	 29.10.2020 Tahsildar Tahasildar Rajgangpur
	Divisional Forest Officer	



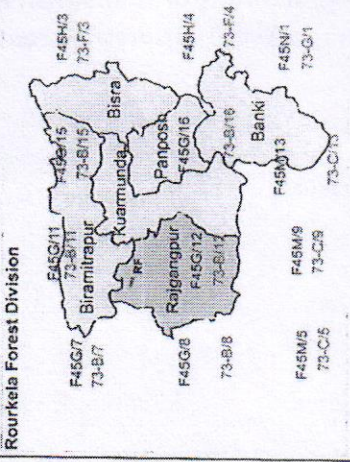
Geo-referencing of Notified Forests in
Rourkela Forest Division
Reference Forest Block Boundary Map
w.r.t. Adjacent Revenue Village (Cadastral) Boundary
(based on Forest Revenue It. Verification)
Datarampur R.F., Rajgangpur Range



Legend

- Existing Pillar (26 nos) ❌ Rejected Pillar (0 nos)
- New Pillar (0 nos) □ RF Boundary
- Virtual Pillar (1 nos) - - - Village Boundary

Index Map



Notified Area = 82.96 ha.
GPS area as per joint verification = 84.5 ha.
(* Projected area in UTM Proj. Zone 45N & WGS 84 Datum)

Shaban Kumar
Gangadhar Halder
Surveyor Forester
(CDLTP)
Rajgangpur Section
Revenue Inspector
Range officer
08/09/20
Prepared by: SPARC Pvt. Ltd. (CDLTP) Rourkela Forest Division

FSO Certified DGPS Surveyed Forest Block Map

Anne xure 11/1

DATARAMPUR R.F.
 Forest Division : ROURKELA, Forest Range : RAJGANGPUR
 Geo-referenced Forest Block Map based on DGPS Survey

Legend :-

- Forest Boundary Pillar / Virtual Pillar
- Range Boundary
- FPCP on Forest Boundary
- Railway
- Forest Block Boundary
- Major Road
- Revenue Village Boundary
- Other Road
- Settlement
- River / Stream / WB

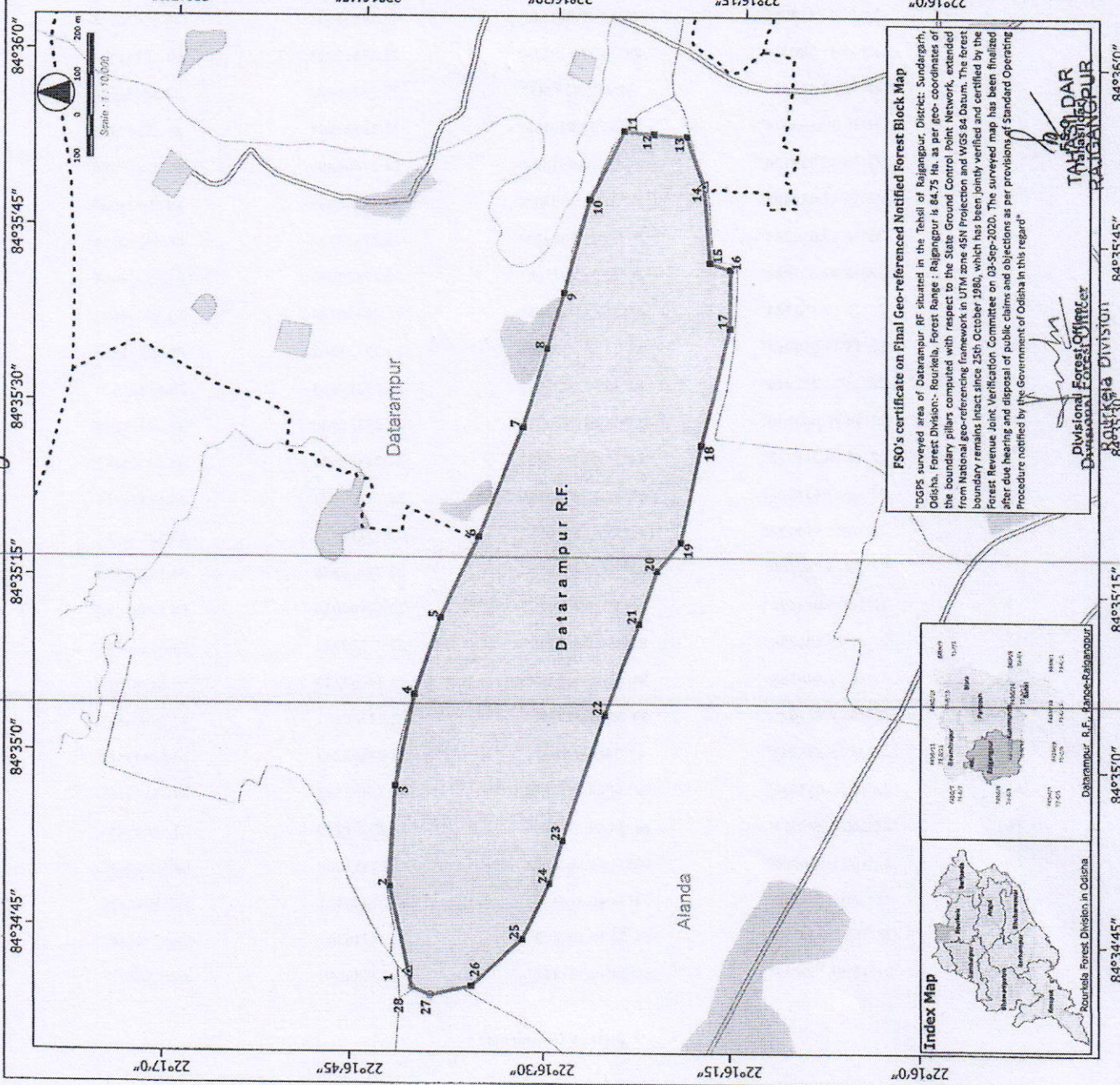
Statement of Geo-coordinates of Pillar Position (UTM Zone-45N, WGS 84 Datum)
 Rourkela Forest Division, Rajgangpur Range

Pillar No.	Longitude	Latitude
1(FPCP)	84° 34' 41.645028"	22° 16' 40.524276"
2	84° 34' 49.021248"	22° 16' 42.114396"
3	84° 34' 57.519624"	22° 16' 41.800116"
4	84° 35' 5.428248"	22° 16' 40.464552"
5	84° 35' 12.029136"	22° 16' 38.565624"
6	84° 35' 18.991896"	22° 16' 35.789124"
7	84° 35' 28.430304"	22° 16' 32.449404"
8	84° 35' 35.188224"	22° 16' 30.654264"
9	84° 35' 39.987168"	22° 16' 29.277948"
10	84° 35' 48.033708"	22° 16' 27.362784"
11	84° 35' 53.939940"	22° 16' 24.646908"
12	84° 35' 53.722284"	22° 16' 22.247940"
13	84° 35' 53.562624"	22° 16' 19.665840"
14(FPCP)	84° 35' 49.365420"	22° 16' 18.211332"
15	84° 35' 42.878976"	22° 16' 17.658228"
16	84° 35' 42.321012"	22° 16' 15.995424"
17	84° 35' 37.261680"	22° 16' 15.969900"
18	84° 35' 27.185928"	22° 16' 18.084576"
19	84° 35' 18.844548"	22° 16' 19.591356"
20	84° 35' 16.354284"	22° 16' 21.440388"
21	84° 35' 11.827392"	22° 16' 22.823076"
22	84° 35' 3.958800"	22° 16' 25.508748"
23	84° 34' 53.155308"	22° 16' 28.652736"
24	84° 34' 49.538820"	22° 16' 29.702964"
25	84° 34' 44.604696"	22° 16' 31.836000"
26	84° 34' 40.516428"	22° 16' 35.764356"
27(V)	84° 34' 39.667682"	22° 16' 38.875527"
28(V)	84° 34' 40.321822"	22° 16' 40.254860"

Differential GPS Surveyed area= 84.75 Ha.

Note:-

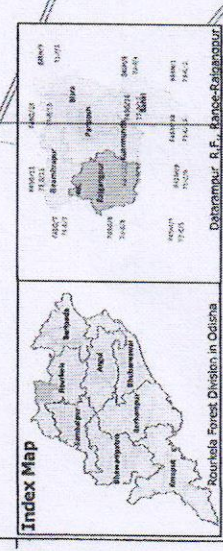
- The pillar locations are as per joint field verification and certification by the Forest - Revenue Joint Verification Committee (FRVC) on 03-Sep-2020.
- Above DGPS Coordinates are with respect to Forest Primary Control Point (FPCP) located at RCCF Office Panposh (FPCP Code: RKL-05-018)



FSO's certificate on Final Geo-referenced Notified Forest Block Map

"GPS surveyed area of Datarampur R.F. situated in the Tehsil of Rajgangpur, District: Sundergarh, Odisha, Forest Division:- Rourkela, Forest Range : Rajgangpur is 84.75 Ha. as per geo-coordinates of the boundary pillars computed with respect to the State Ground Control Point Network, extended from National geo-referencing framework in UTM zone 45N Projection and WGS 84 Datum. The forest boundary remains intact since 25th October 1980, which has been jointly verified and certified by the Forest Revenue Joint Verification Committee on 03-Sep-2020. The surveyed map has been finalized after due hearing and disposal of public claims and objections as per provisions of Standard Operating Procedure notified by the Government of Odisha in this regard"

[Signature]
 Divisional Forest Officer
 Datarampur R.F., Range-Rajgangpur



STATEMENT OF GEO-COORDINATES OF PILLAR POSITIONS

Forest Division: **Rourkela** Forest Range : **Rajgangpur** Forest Block Name: **Datarampur RF**

Ground Control Point (GCP) References. (All coordinates in WGS84 datum & UTM Zone 45N projection)

GCP Type	GCP Location	Latitude(DMS)	Longitude(DMS)	Latitude(DD)	Longitude(DD)
FPCP	Rajgangpur Range Office	22°11'19.436424"	84°34'51.269052"	22.18873234	84.58090807
FSCP1	Datarampur RF , Pillar No- 1	22°16'40.524276"	84°34'41.645028"	22.27792341	84.57823473
FSCP2	Datarampur RF , Pillar No- 14	22°16'18.211332"	84°35'49.365420"	22.27172537	84.59704595

Geo-coordinates of Boundary Pillar Position (Total: 28 nos.)

Pillar No	Latitude(DMS)	Longitude(DMS)	Latitude(DD)	Longitude(DD)
1	22°16'40.524276"	84°34'41.645028"	22.27792341	84.57823473
2	22°16'42.114396"	84°34'49.021248"	22.27836511	84.58028368
3	22°16'41.800116"	84°34'57.519624"	22.27827781	84.58264434
4	22°16'40.464552"	84°35'5.428248"	22.27790682	84.58484118
5	22°16'38.565624"	84°35'12.029136"	22.27737934	84.58667476
6	22°16'35.789124"	84°35'18.991896"	22.27660809	84.58860886
7	22°16'32.449404"	84°35'28.430304"	22.27568039	84.59123064
8	22°16'30.654264"	84°35'35.188224"	22.27518174	84.59310784
9	22°16'29.277948"	84°35'39.987168"	22.27479943	84.59444088
10	22°16'27.362784"	84°35'48.033708"	22.27426744	84.59667603
11	22°16'24.646908"	84°35'53.939940"	22.27351303	84.59831665
12	22°16'22.247940"	84°35'53.722284"	22.27284665	84.59825619
13	22°16'19.665840"	84°35'53.562624"	22.27212940	84.59821184
14	22°16'18.211332"	84°35'49.365420"	22.27172537	84.59704595
15	22°16'17.658228"	84°35'42.878976"	22.27157173	84.59524416
16	22°16'15.995424"	84°35'42.321012"	22.27110984	84.59508917
17	22°16'15.969900"	84°35'37.261680"	22.27110275	84.59368380
18	22°16'18.084576"	84°35'27.185928"	22.27169016	84.59088498
19	22°16'19.591356"	84°35'18.844548"	22.27210871	84.58856793
20	22°16'21.440388"	84°35'16.354284"	22.27262233	84.58787619
21	22°16'22.823076"	84°35'11.827392"	22.27300641	84.58661872
22	22°16'25.508748"	84°35'3.958800"	22.27375243	84.58443300
23	22°16'28.652736"	84°34'53.155308"	22.27462576	84.58143203
24	22°16'29.702964"	84°34'49.538820"	22.27491749	84.58042745
25	22°16'31.836000"	84°34'44.604696"	22.27551000	84.57905686
26	22°16'35.764356"	84°34'40.516428"	22.27660121	84.57792123
27	22°16'38.875512"	84°34'39.667692"	22.27746542	84.57768547
28	22°16'40.254852"	84°34'40.321812"	22.27784857	84.57786717

*** END of Statement***