

# The Odisha Gazette



EXTRAORDINARY  
PUBLISHED BY AUTHORITY

No. 1544 CUTTACK, SATURDAY, JULY 1, 2023/ASADHA 10, 1945

**FOREST, ENVIRONMENT & CLIMATE CHANGE DEPARTMENT**

NOTIFICATION

The 5th April 2023

**S.R.O. No. 393/2023**—Whereas Forest block Dakapalla B Reserve Forest under Section-20 of the Indian Forest Act 1927, has been notified by Government of Odisha, Revenue Department Notification No. S.R.O. No. 307/71 dtd. 01/06/1971 indicating an area of 868 Ac in Phulbani Forest Range of Phulbani Forest Division as per *Annexure-I*. And whereas, the Government of Odisha in the Forest & Environment Department have notified a "Standard Operating Procedure (SOP) for Geo-referencing of Forest Block boundary through DGPS Survey" in the Odisha Gazette vide Notification No. 22572400112016-10F(Cons)77/2016/14097/F&E dtd. 04.07.2017, for preparation of such geo-referenced forest maps in pursuance of the directives of Hon'ble Supreme Court in their Order dtd. 6.7.2011 (in IA Nos. 1868, 2091, 2225-2227, 2380, 2568 and 2937 in Writ Petition (C) No. 202 of 1995- Lafarge matter).

And whereas, the Government of Odisha have appointed all Tehsildars in their respective Tehsil jurisdiction in the respective Districts as Forest Settlement Officer (FSO) vide Notification No. 10F(TR)38/2020/7767/F&E Dated 21/05/2020.

And whereas, the Forest Revenue Joint Verification Committee (FRJVC) has jointly verified and confirmed the boundary pillar positions as per report in *Annexure-II*.

And whereas, the Forest Settlement Officer has certified 'No Change' in the boundary extent of Dakpalla B RF post 25<sup>th</sup> October 1980. The DGPS survey boundary coordinates have been verified by ORSAC and certified by the Forest Settlement Officer. The computed area (UTM Zone 45N projection and WGS 84 datum) of the Dakpalla B RF is 434.23 Ha or 1073.006 Ac. The change in area is due to method of Survey & Area Computation.

Therefore, it has been decided to supplement the existing notification of the Dakpalla B RF with the above mentioned FSO certified DGPS surveyed Forest block map as per *Annexure-III*, and the statement of geo-coordinates of the forest block boundary pillar positions as per *Annexure-IV*, which shall be treated as the precise boundary description of the Dakpalla B RF and shall form an integral part of the original notification in place of any other form of boundary description notified earlier.

There shall be no change to the admitted rights in the original notification.

[No. 6390—10F-(Cons)-34/2020-FE-DIV-MISC-0011-2016-FE&CC]

By Order of the Governor

Dr. MONA SHARMA

Additional Chief Secretary to Government

REGISTERED No. G-14

# The Orissa Gazette

EXTRAORDINARY  
PUBLISHED BY AUTHORITY

No. 805 CUTTACK, WEDNESDAY, JULY 7, 1971

## REVENUE DEPARTMENT

### NOTIFICATION

The 1st June 1971

S. R. O. No. 307/71—In exercise of the powers conferred by clause (c) of sub-section (1) section 20 of the Indian Forest Act, 1927 (Act XVI of 1927), the State Government do hereby declare that the Forest situated in Khondmals subdivision of district Phulbani the limits of which are specified below and the approximate area of which is 868 acres shall be reserved forest, with effect from the 1st June 1971 and shall be known as the Dakpalla—B—Reserve Block.

#### Boundaries of the Block

North—Phulbani, Najagada and Surpada villages,

East—P. W. D. Road, Rujangi, Tilkipada villages,

South—Bhiguda and Manidela villages,

West—Saliki river, Lohareballi, Mule, Rujang villages,

#### Description of the Block

The boundary line of the block has been cleared to width of 15' and the boundary line starts from pillar No. 1 which is situated on the North-western corner at a distance of 20 chains from Sarupada village.

From there the line goes towards North up to Pillar No. 5 over a distance of 24 chains, 18 links and from there it goes towards East up to P. No. 10 over a distance of 21 chains, 60 links and from there it turns towards South and goes over a distance of 33 chains, 24 links and meets Pillar No. 20 and from there the line goes in a Easternly direction over a distance of 23 chains, 68 links and meets Pillar No. 25 and there it goes in a Southernly direction over a distance of 71 chains, 34 links and meet Pillar No. 43 and then it goes in a Easternly direction over a distance of 42 chains, 95 links and meets Pillar No. 55 and from there it goes in a South-easternly direction over a distance of 89 chains, 73 links and meets P. No. 74 and from there it goes in a easternly direction over a distance of 16 chains, 70 links and meets P. No. 77 and from there it goes towards North over a distance of 39 chains, 75 links and meets P. No. 85 and from there it goes in a westernly direction in over a distance of 108 chains 4 links and meets P. No. 106 and from there it goes in a southernly direction over a distance of 15 chains, 47 links and meets P. No. 107 and from there it goes in a North-westernly direction over a distance of 52 chains 27 links and meets P. No. 116 and from there the line goes in North-westernly direction over a distance of 36 chains, 50 links and meets Pillar No. 121 and from there the line goes in a southernly direction over a distance of 18 chains, 90 links and meets P. No. 124 and from there the line goes in a northernly direction over a distance of 23 chains, 64 links and meets P. No. 128 from there the line goes in a South-westernly direction over a distance of 86 chains, 60 links and meets P. No. 140 and from there the line goes in a Northernly direction over a distance of 80 chains, 40 links and meets P. No. 152 and from there the line goes in a North-westernly direction over a distance of 31 chains, 30 links and meets P. No. 157 and from there the line goes in a Northernly direction over a distance of 4 chains and finally meets P. No. 1 which is the starting point.

Thus the total length of the traverse is 9 M. 0 chain 29 links with 157 boundary pillars.

## ADMITTED RIGHTS

The following rights are admitted to the Khonds and other genuine inhabitants of the local whose names have been entered in the Enumeration Register and which forms a part of the settled record.

(The term "genuine inhabitants" does not include Mahajans, shopkeepers, contractors, clerks and others who are non-agricultural tenants vide the standing order no. 338 of 10-10-1940 of Mr. N. S. Arundachalam I. C. S. the then Deputy Commissioner and Agent of Khondmals).

1. Collection and removal free of all charges. The following minor produce for domestic consumption only.

Tamarind, muhuva, natural sal, resin all edible roots and fruits shiali leaves and fibre, thatching grass, sal leave, broms, hiney and dead solpo trees.

(As it is impracticable to specify the exact quantity of each of the above named items required by each house holder, they are not specified).

2. Felling and removal free of all charges, timber for house building and for ploughs up to a maximum of either 15 poles inclusive of 3 cft. of timber for ploughs or 10 Cft. of timber of sal and other species per house holder per annum (The poles are limited to a maximum of 8" diameter and plough timber up to 3 cft of 12" diameter).

3. Felling and removal free of all charges, dry fuel not exceeding eight head-load per family per month.

4. Fees grazing of their own cattle other than goats and pigs, not exceeding five per Khonds house-holder. Grazing will be allowed only during summer. Browsers and grazing in regeneration and plantation areas strictly prohibited.

5. The right holders will have the right of fishing in the streams and ponds of the reserve for their domestic consumption only.

6. The right holders shall not sell or barter timber or any other forest produce obtained in the exercise of the above rights.

7. All the above rights excluding the right of free grazing will only be exercised from the annual coupes or from the areas marked out for such purpose from time to time by the Forest Department. All removals except minor forest produce should be covered by free permits to be procured from the Forest Department. The right holders shall have to maintain the exterior boundary annually against payment of wages at the prescribed rates by the Forest Department.

8. Admitted rights shall pass on to their successor

9. Other rights—Nil

10. There is no enclosure in side the Block

[ No. 29372—F. S. 33/71-R. ]

By order of the Governor

B. B. PARIDA

Deputy Secretary to Government

## FOREST REVENUE JOINT VERIFICATION COMMITTEE REPORT

**Forest Division:** Phulbani**Forest Range:** Phulbani**Minutes of Joint Verification:**

List of participation of the Forest-Revenue joint verification committee is given at Table 1.





Verification of the boundary of **Dakpalla B RF** Forest Block was carried out during 09-11-2020 to 13-11-2020. Existing pillar position recorded through GPS were plotted and compared against geo-referenced cadastral maps of adjoining villages. The verified forest boundary map is enclosed at Plate-1. Findings of the verification w.r.t. revenue cadastral is given below:

- Name of notified forest block: Dakpalla B RF
- Notification no. & date: S.R.O.No. 307/71 Dt. 01-06-1971
- Area as per notification: 868 Ac
- Existing no. of boundary demarcations in conformity with adjoining village boundary: 88 nos. (Annexure -1)
- New boundary demarcations in conformity with adjoining village boundary: 89 nos. (Annexure -2)
- GPS area of verified boundary: 434.400 ha
- GPS perimeter of verified boundary: 24.000 km


**Observations:**

Notification with boundary description and Chainage Bearing is enclosed at Appendix-1. Traverse map is not available. The verified boundary area is found to be 83.13 ha i.e. 23.67 % more than NFA. Forest boundary demarcation Pillars are in Conformity with Cadastral Map, existing pillars & HRSI. The change in area may be due to old Survey techniques.

TABLE - 1

Forest and Revenue department officials (RO/FR/FG/RI/Amin) and TP involved in Joint verification of Forest Boundary		
Name	Designation	Signature
Laclidananda Sekri	Forest Range Officer Phulbani Range	 Range Officer, Phulbani Forest Range,
Bimal Ku Behera	Revenue Inspector	 Revenue Inspector Tudipala
Prabhu Kumar Mahapatra	Forester Phulbani	 FORESTER PHULBANI SECTION
Arash Behera	CDLFP	

Counter Signed by:

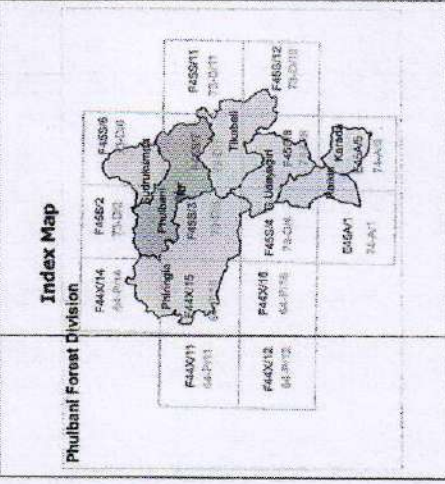
  
Tahasildar  
Phulbani

  
Divisional Forest Officer  
Phulbani Forest Division

**Geo-referencing of Notified Forests in Phulbani Forest Division**  
 Referente Forest Block Boundary Map  
 w.r.t Adjacent Revenue Village (Cadastral) Boundary  
*(Based on Forest Revenue Lt. Verification)*  
**Dakapala B.R.F., Phulbani Range**

**Legend**

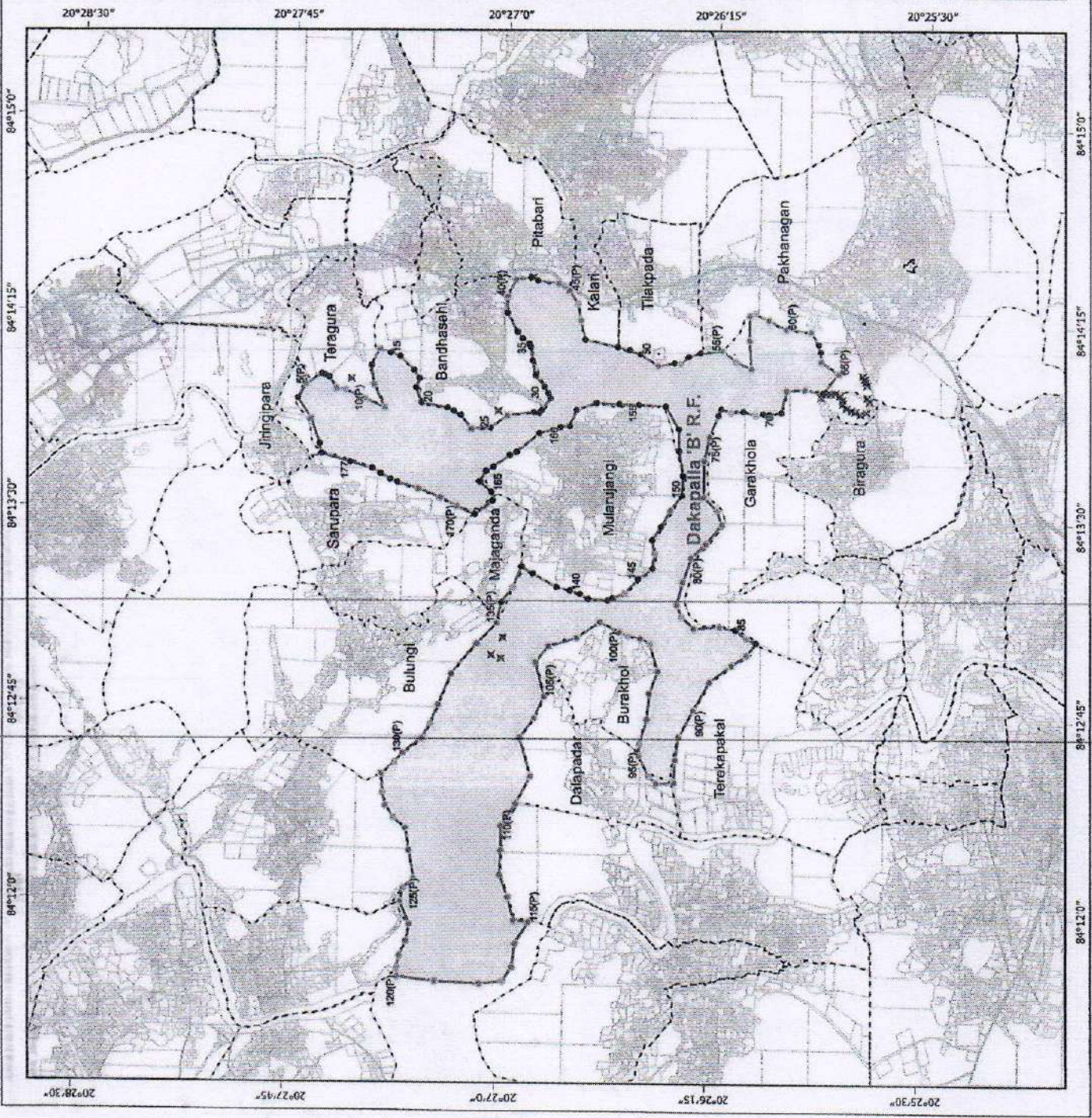
- Existing Pillar (89 nos)    X Rejected Pillar (24 nos)
- New Pillar (89 nos)    □ RF Boundary
- Virtual Pillar (27 nos)    - - - Village Boundary



Notified Area = 351.27 ha.  
 GPS area as per joint verification = 434.40 ha.  
 (\*Protected area in UTM Proj, Zone 45N & WGS 84 Datum)

**FORESTER**  
**PHULBANI SECTION**  
 Surveyor (CDLTP) *[Signature]* Inspector *[Signature]* Range officer *[Signature]*

Prepared by: SPARC Pvt. Ltd. (CDLTP), Bichampur Circle



**DAKAPALLA 'B' R.F.**  
**Forest Division : PHULBANI, Forest Range : PHULBANI**  
 Geo-referenced Forest Block Map based on DGPS Survey

**Legend :-**

Forest Boundary Pillar / Virtual Pillar . . . . .  
 FPCP on Forest Boundary . . . . .  
 Forest Block Boundary . . . . .  
 Revenue Village Boundary . . . . .  
 Settlement . . . . .  
 Range Boundary . . . . .  
 Railway . . . . .  
 Major Road . . . . .  
 Other Road . . . . .  
 River / Stream / WB . . . . .

**Statement of Geo-coordinates of Pillar Position (UTM Zone:45N, WGS 84 Datum)**  
 Phulbani Forest Division-Phulbani Range

Block No.	Coordinate	Lat/Long	Area (Ha)
1	(Easting, Northing)	(Easting, Northing)	1.5
2	(Easting, Northing)	(Easting, Northing)	2.0
3	(Easting, Northing)	(Easting, Northing)	3.5
4	(Easting, Northing)	(Easting, Northing)	4.5
5	(Easting, Northing)	(Easting, Northing)	5.0
6	(Easting, Northing)	(Easting, Northing)	6.0
7	(Easting, Northing)	(Easting, Northing)	7.0
8	(Easting, Northing)	(Easting, Northing)	8.0
9	(Easting, Northing)	(Easting, Northing)	9.0
10	(Easting, Northing)	(Easting, Northing)	10.0
11	(Easting, Northing)	(Easting, Northing)	11.0
12	(Easting, Northing)	(Easting, Northing)	12.0
13	(Easting, Northing)	(Easting, Northing)	13.0
14	(Easting, Northing)	(Easting, Northing)	14.0
15	(Easting, Northing)	(Easting, Northing)	15.0
16	(Easting, Northing)	(Easting, Northing)	16.0
17	(Easting, Northing)	(Easting, Northing)	17.0
18	(Easting, Northing)	(Easting, Northing)	18.0
19	(Easting, Northing)	(Easting, Northing)	19.0
20	(Easting, Northing)	(Easting, Northing)	20.0
21	(Easting, Northing)	(Easting, Northing)	21.0
22	(Easting, Northing)	(Easting, Northing)	22.0
23	(Easting, Northing)	(Easting, Northing)	23.0
24	(Easting, Northing)	(Easting, Northing)	24.0
25	(Easting, Northing)	(Easting, Northing)	25.0
26	(Easting, Northing)	(Easting, Northing)	26.0
27	(Easting, Northing)	(Easting, Northing)	27.0
28	(Easting, Northing)	(Easting, Northing)	28.0
29	(Easting, Northing)	(Easting, Northing)	29.0
30	(Easting, Northing)	(Easting, Northing)	30.0
31	(Easting, Northing)	(Easting, Northing)	31.0
32	(Easting, Northing)	(Easting, Northing)	32.0
33	(Easting, Northing)	(Easting, Northing)	33.0
34	(Easting, Northing)	(Easting, Northing)	34.0
35	(Easting, Northing)	(Easting, Northing)	35.0
36	(Easting, Northing)	(Easting, Northing)	36.0
37	(Easting, Northing)	(Easting, Northing)	37.0
38	(Easting, Northing)	(Easting, Northing)	38.0
39	(Easting, Northing)	(Easting, Northing)	39.0
40	(Easting, Northing)	(Easting, Northing)	40.0
41	(Easting, Northing)	(Easting, Northing)	41.0
42	(Easting, Northing)	(Easting, Northing)	42.0
43	(Easting, Northing)	(Easting, Northing)	43.0
44	(Easting, Northing)	(Easting, Northing)	44.0
45	(Easting, Northing)	(Easting, Northing)	45.0
46	(Easting, Northing)	(Easting, Northing)	46.0
47	(Easting, Northing)	(Easting, Northing)	47.0
48	(Easting, Northing)	(Easting, Northing)	48.0
49	(Easting, Northing)	(Easting, Northing)	49.0
50	(Easting, Northing)	(Easting, Northing)	50.0
51	(Easting, Northing)	(Easting, Northing)	51.0
52	(Easting, Northing)	(Easting, Northing)	52.0
53	(Easting, Northing)	(Easting, Northing)	53.0
54	(Easting, Northing)	(Easting, Northing)	54.0
55	(Easting, Northing)	(Easting, Northing)	55.0
56	(Easting, Northing)	(Easting, Northing)	56.0
57	(Easting, Northing)	(Easting, Northing)	57.0
58	(Easting, Northing)	(Easting, Northing)	58.0
59	(Easting, Northing)	(Easting, Northing)	59.0
60	(Easting, Northing)	(Easting, Northing)	60.0
61	(Easting, Northing)	(Easting, Northing)	61.0
62	(Easting, Northing)	(Easting, Northing)	62.0
63	(Easting, Northing)	(Easting, Northing)	63.0
64	(Easting, Northing)	(Easting, Northing)	64.0
65	(Easting, Northing)	(Easting, Northing)	65.0
66	(Easting, Northing)	(Easting, Northing)	66.0
67	(Easting, Northing)	(Easting, Northing)	67.0
68	(Easting, Northing)	(Easting, Northing)	68.0
69	(Easting, Northing)	(Easting, Northing)	69.0
70	(Easting, Northing)	(Easting, Northing)	70.0
71	(Easting, Northing)	(Easting, Northing)	71.0
72	(Easting, Northing)	(Easting, Northing)	72.0
73	(Easting, Northing)	(Easting, Northing)	73.0
74	(Easting, Northing)	(Easting, Northing)	74.0
75	(Easting, Northing)	(Easting, Northing)	75.0
76	(Easting, Northing)	(Easting, Northing)	76.0
77	(Easting, Northing)	(Easting, Northing)	77.0
78	(Easting, Northing)	(Easting, Northing)	78.0
79	(Easting, Northing)	(Easting, Northing)	79.0
80	(Easting, Northing)	(Easting, Northing)	80.0
81	(Easting, Northing)	(Easting, Northing)	81.0
82	(Easting, Northing)	(Easting, Northing)	82.0
83	(Easting, Northing)	(Easting, Northing)	83.0
84	(Easting, Northing)	(Easting, Northing)	84.0
85	(Easting, Northing)	(Easting, Northing)	85.0
86	(Easting, Northing)	(Easting, Northing)	86.0
87	(Easting, Northing)	(Easting, Northing)	87.0
88	(Easting, Northing)	(Easting, Northing)	88.0
89	(Easting, Northing)	(Easting, Northing)	89.0
90	(Easting, Northing)	(Easting, Northing)	90.0
91	(Easting, Northing)	(Easting, Northing)	91.0
92	(Easting, Northing)	(Easting, Northing)	92.0
93	(Easting, Northing)	(Easting, Northing)	93.0
94	(Easting, Northing)	(Easting, Northing)	94.0
95	(Easting, Northing)	(Easting, Northing)	95.0
96	(Easting, Northing)	(Easting, Northing)	96.0
97	(Easting, Northing)	(Easting, Northing)	97.0
98	(Easting, Northing)	(Easting, Northing)	98.0
99	(Easting, Northing)	(Easting, Northing)	99.0
100	(Easting, Northing)	(Easting, Northing)	100.0

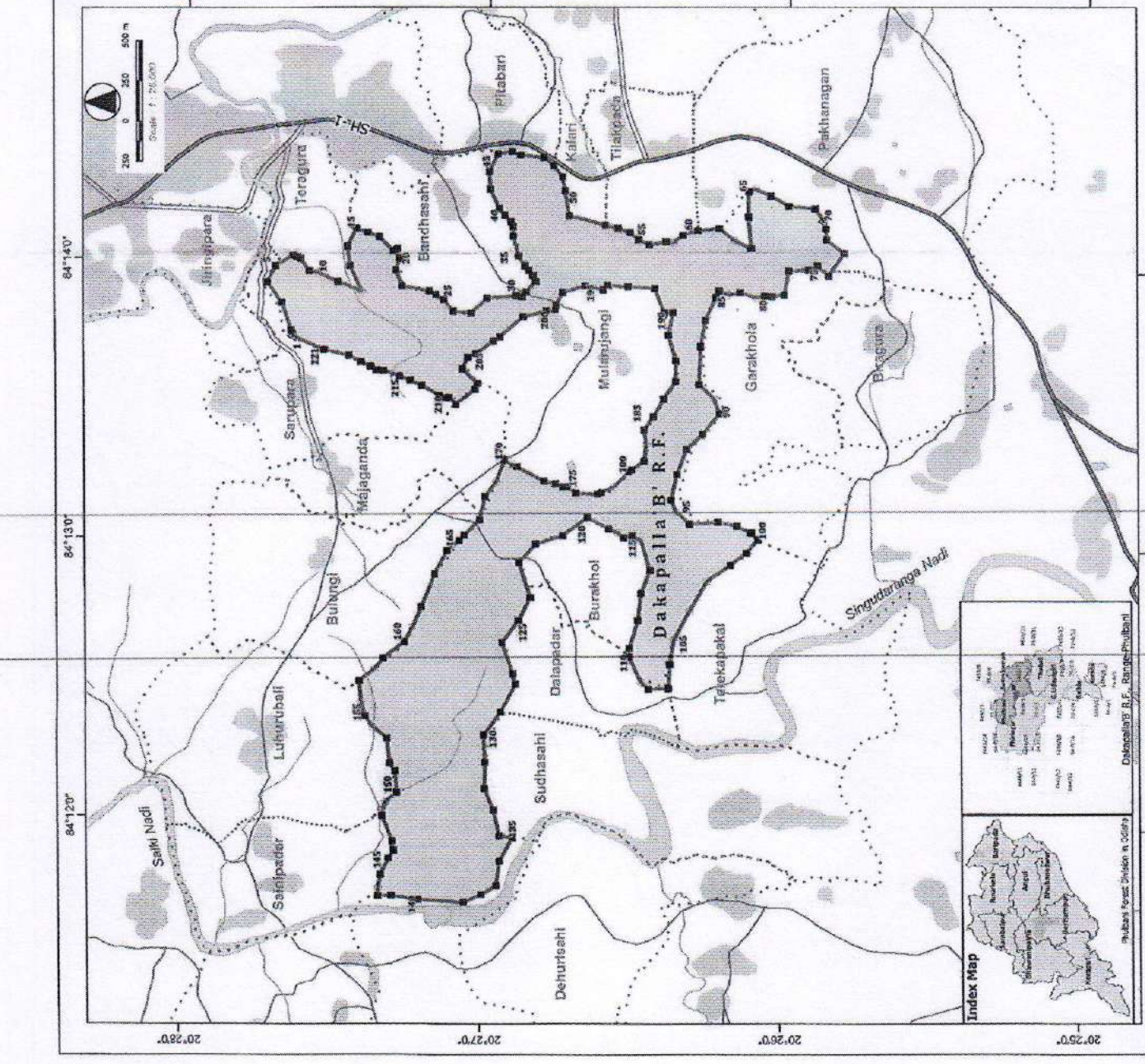
**Differential GPS Surveyed area= 434.23 Ha.**

Note:-  
 1. The pillar locations area as per joint field verification and certification by the Forest - Revenue Joint Verification Committee (FRVC) on 27-Jan-2021.  
 2. Above DGPS Coordinates are with respect to Forest Primary Control Point (FPCP) located at Kashuga Range office (FPCP Code: PH007-007)

**FSO's certificate on Final Geo-referenced Notified Forest Block Map**  
 "DGPS surveyed area of Dakapalla 'B' R.F. situated in the Tehsil of Kandhamal, Puri District, District: Kandhamal, Odisha, Forest Division:- Phulbani, Forest Range : Phulbani is 434.23 Ha. as per geo- coordinates of the boundary pillars computed with respect to the State Ground Control Point Network, extended from national geo-referencing framework in UTM zone 45N Projection and WGS 84 Datum. The forest boundary remains intact since 25th October 1980, which has been jointly verified and certified by the Forest Revenue Joint Verification Committee on 27-Jan-2021. The surveyed map has been finalized after due hearing and disposal of public claims and objections as per provisions of Standard Operating Procedure notified by the Government of Odisha in this regard"

*(Signature)*  
 Khondrakanta S. Phulbani  
 (Assistant)

*(Signature)*  
 Divisional Forest Officer,  
 Phulbani Forest Division





## STATEMENT OF GEO-COORDINATES OF PILLAR POSITIONS

Forest Division: **Phulbani** Forest Range : **Phulbani** Forest Block Name: **Dakpalla B RF****Ground Control Point (GCP) References. (All coordinates in WGS84 datum & UTM Zone 45N projection)**

GCP Type	GCP Location	Latitude(DMS)	Longitude(DMS)	Latitude(DD)	Longitude(DD)
FPCP	Phulbani Range Office	20°28'50.156400"	84°14'1.689756"	20.48059900	84.23380271
FSCP1	Dakpalla B RF, Pillar No- 1	20°27'38.565576"	84°13'43.940496"	20.46071266	84.22887236
FSCP2	Dakpalla B RF, Pillar No- 70	20°25'52.930128"	84°14'10.370292"	20.43136948	84.23621397

**Geo-coordinates of Boundary Pillar Position (Total: 221 nos.)**

Pillar No	Latitude(DMS)	Longitude(DMS)	Latitude(DD)	Longitude(DD)
1	20°27'38.565576"	84°13'43.940496"	20.46071266	84.22887236
2	20°27'38.950308"	84°13'45.151464"	20.46081953	84.22920874
3	20°27'40.895136"	84°13'51.070152"	20.46135976	84.23085282
4	20°27'43.828812"	84°13'55.382808"	20.46217467	84.23205078
5	20°27'42.208596"	84°13'58.907064"	20.46172461	84.23302974
6	20°27'38.712132"	84°14'1.286448"	20.46075337	84.23369068
7	20°27'37.915884"	84°14'0.934620"	20.46053219	84.23359295
8	20°27'37.218672"	84°14'0.564864"	20.46033852	84.23349024
9	20°27'35.520768"	84°13'57.978084"	20.45986688	84.23277169
10	20°27'33.775416"	84°13'57.656496"	20.45938206	84.23268236
11	20°27'29.914812"	84°13'55.733484"	20.45830967	84.23214819
12	20°27'25.195536"	84°13'53.768964"	20.45699876	84.23160249
13	20°27'27.572976"	84°13'59.215332"	20.45765916	84.23311537
14	20°27'28.129464"	84°14'3.374304"	20.45781374	84.23427064
15	20°27'26.330256"	84°14'7.351512"	20.45731396	84.23537542
16	20°27'24.174324"	84°14'6.455184"	20.45671509	84.23512644
17	20°27'21.937932"	84°14'5.531604"	20.45609387	84.23486989
18	20°27'19.117440"	84°14'2.492520"	20.45531040	84.23402570
19	20°27'18.418464"	84°14'2.991516"	20.45511624	84.23416431
20	20°27'17.864028"	84°14'0.845448"	20.45496223	84.23356818
21	20°27'18.629892"	84°13'58.376208"	20.45517497	84.23288228
22	20°27'17.365608"	84°13'55.003980"	20.45482378	84.23194555
23	20°27'11.899908"	84°13'54.007968"	20.45330553	84.23166888
24	20°27'10.478736"	84°13'53.238000"	20.45291076	84.23145500
25	20°27'8.805528"	84°13'52.160232"	20.45244598	84.23115562
26	20°27'6.875568"	84°13'49.690380"	20.45190988	84.23046955
27	20°27'3.229704"	84°13'49.288080"	20.45089714	84.23035780
28	20°27'0.050436"	84°13'52.668768"	20.45001401	84.23129688
29	20°26'54.079512"	84°13'53.314680"	20.44835542	84.23147630
30	20°26'52.928268"	84°13'53.077224"	20.44803563	84.23141034
31	20°26'52.179936"	84°13'54.122484"	20.44782776	84.23170069
32	20°26'50.337348"	84°13'56.489160"	20.44731593	84.23235810
33	20°26'50.875404"	84°13'57.712008"	20.44746539	84.23269778

Pillar No	Latitude(DMS)	Longitude(DMS)	Latitude(DD)	Longitude(DD)
34	20°26'51.644796"	84°13'58.798560"	20.44767911	84.23299960
35	20°26'52.388736"	84°13'59.740968"	20.44788576	84.23326138
36	20°26'53.676636"	84°14'1.865688"	20.44824351	84.23385158
37	20°26'54.712032"	84°14'6.149004"	20.44853112	84.23504139
38	20°26'54.777768"	84°14'8.243052"	20.44854938	84.23562307
39	20°26'55.245336"	84°14'9.248496"	20.44867926	84.23590236
40	20°26'56.537736"	84°14'10.624632"	20.44903826	84.23628462
41	20°26'57.672132"	84°14'12.081228"	20.44935337	84.23668923
42	20°26'59.554680"	84°14'16.192392"	20.44987630	84.23783122
43	20°26'59.822340"	84°14'20.011344"	20.44995065	84.23889204
44	20°26'58.053516"	84°14'23.692632"	20.44945931	84.23991462
45	20°26'55.167036"	84°14'24.284436"	20.44865751	84.24007901
46	20°26'53.499624"	84°14'23.600868"	20.44819434	84.23988913
47	20°26'49.021728"	84°14'23.084988"	20.44695048	84.23974583
48	20°26'46.934016"	84°14'21.386040"	20.44637056	84.23927390
49	20°26'45.086784"	84°14'19.033728"	20.44585744	84.23862048
50	20°26'44.519244"	84°14'16.072692"	20.44569979	84.23779797
51	20°26'43.615284"	84°14'10.761828"	20.44544869	84.23632273
52	20°26'36.284388"	84°14'8.872296"	20.44341233	84.23579786
53	20°26'33.686268"	84°14'8.289384"	20.44269063	84.23563594
54	20°26'31.229520"	84°14'7.369296"	20.44200820	84.23538036
55	20°26'29.513220"	84°14'5.829972"	20.44153145	84.23495277
56	20°26'27.391488"	84°14'4.790112"	20.44094208	84.23466392
57	20°26'23.995644"	84°14'5.477208"	20.43999879	84.23485478
58	20°26'22.488108"	84°14'5.325648"	20.43958003	84.23481268
59	20°26'20.699916"	84°14'6.864900"	20.43908331	84.23524025
60	20°26'17.810232"	84°14'7.975752"	20.43828062	84.23554882
61	20°26'13.561908"	84°14'8.538936"	20.43710053	84.23570526
62	20°26'10.572036"	84°14'5.995968"	20.43627001	84.23499888
63	20°26'7.227348"	84°14'4.304472"	20.43534093	84.23452902
64	20°26'7.801008"	84°14'11.097600"	20.43550028	84.23641600
65	20°26'7.789308"	84°14'16.552104"	20.43549703	84.23793114
66	20°26'6.567468"	84°14'17.150460"	20.43515763	84.23809735
67	20°26'3.536808"	84°14'15.698508"	20.43431578	84.23769403
68	20°25'59.830716"	84°14'13.535340"	20.43328631	84.23709315
69	20°25'54.641316"	84°14'13.123608"	20.43184481	84.23697878
70	20°25'52.930128"	84°14'10.370292"	20.43136948	84.23621397
71	20°25'52.467240"	84°14'8.698704"	20.43124090	84.23574964
72	20°25'52.282272"	84°14'6.354060"	20.43118952	84.23509835
73	20°25'48.630072"	84°14'3.543864"	20.43017502	84.23431774
74	20°25'51.819528"	84°13'58.517616"	20.43106098	84.23292156
75	20°25'54.051204"	84°14'0.687120"	20.43168089	84.23352420
76	20°25'55.866540"	84°13'59.820528"	20.43218515	84.23328348
77	20°25'59.724552"	84°13'59.478996"	20.43325682	84.23318861
78	20°26'0.618288"	84°13'54.396516"	20.43350508	84.23177681

Pillar No	Latitude(DMS)	Longitude(DMS)	Latitude(DD)	Longitude(DD)
79	20°26'3.127056"	84°13'53.948856"	20.43420196	84.23165246
80	20°26'4.566120"	84°13'54.103260"	20.43460170	84.23169535
81	20°26'6.208800"	84°13'53.672808"	20.43505800	84.23157578
82	20°26'9.262572"	84°13'54.732504"	20.43590627	84.23187014
83	20°26'11.570244"	84°13'54.221988"	20.43654729	84.23172833
84	20°26'13.462080"	84°13'55.009308"	20.43707280	84.23194703
85	20°26'14.015292"	84°13'53.556888"	20.43722647	84.23154358
86	20°26'16.120176"	84°13'48.581760"	20.43781116	84.23016160
87	20°26'17.041344"	84°13'43.002300"	20.43806704	84.22861175
88	20°26'17.230272"	84°13'34.761900"	20.43811952	84.22632275
89	20°26'14.222796"	84°13'31.837836"	20.43728411	84.22551051
90	20°26'13.082568"	84°13'28.540128"	20.43696738	84.22459448
91	20°26'16.469268"	84°13'24.083040"	20.43790813	84.22335640
92	20°26'19.491648"	84°13'20.822736"	20.43874768	84.22245076
93	20°26'21.373872"	84°13'15.304620"	20.43927052	84.22091795
94	20°26'22.499304"	84°13'9.788916"	20.43958314	84.21938581
95	20°26'21.488388"	84°13'7.381776"	20.43930233	84.21871716
96	20°26'18.767400"	84°13'4.729404"	20.43854650	84.21798039
97	20°26'13.190460"	84°13'5.256120"	20.43699735	84.21812670
98	20°26'9.473820"	84°13'4.424988"	20.43596495	84.21789583
99	20°26'6.674388"	84°13'3.016632"	20.43518733	84.21750462
100	20°26'5.356788"	84°13'1.615800"	20.43482133	84.21711550
101	20°26'7.482624"	84°12'58.737060"	20.43541184	84.21631585
102	20°26'10.710456"	84°12'56.089620"	20.43630846	84.21558045
103	20°26'15.301716"	84°12'52.532316"	20.43758381	84.21459231
104	20°26'18.572316"	84°12'45.976824"	20.43849231	84.21277134
105	20°26'21.628968"	84°12'39.808944"	20.43934138	84.21105804
106	20°26'22.311744"	84°12'34.527744"	20.43953104	84.20959104
107	20°26'22.501176"	84°12'29.410020"	20.43958366	84.20816945
108	20°26'26.535984"	84°12'29.206188"	20.44070444	84.20811283
109	20°26'28.074228"	84°12'30.753648"	20.44113173	84.20854268
110	20°26'30.457860"	84°12'36.086256"	20.44179385	84.21002396
111	20°26'30.407712"	84°12'37.942488"	20.44177992	84.21053958
112	20°26'28.790448"	84°12'43.797348"	20.44133068	84.21216593
113	20°26'28.242564"	84°12'49.747212"	20.44117849	84.21381867
114	20°26'26.467872"	84°12'54.708732"	20.44068552	84.21519687
115	20°26'28.341924"	84°13'0.999012"	20.44120609	84.21694417
116	20°26'30.119964"	84°13'2.106624"	20.44169999	84.21725184
117	20°26'31.868052"	84°13'1.573284"	20.44218557	84.21710369
118	20°26'33.144216"	84°13'2.691948"	20.44254006	84.21741443
119	20°26'34.953504"	84°13'3.450180"	20.44304264	84.21762505
120	20°26'39.349572"	84°13'5.760948"	20.44426377	84.21826693
121	20°26'44.300724"	84°13'11.837776"	20.44563909	84.21717716
122	20°26'49.804476"	84°12'59.997744"	20.44716791	84.21666604
123	20°26'52.908144"	84°12'55.943280"	20.44803004	84.21553980

Pillar No	Latitude(DMS)	Longitude(DMS)	Latitude(DD)	Longitude(DD)
124	20°26'50.660520"	84°12'48.400272"	20.44740570	84.21344452
125	20°26'52.852272"	84°12'43.322868"	20.44801452	84.21203413
126	20°26'56.167044"	84°12'38.699676"	20.44893529	84.21074991
127	20°26'53.815668"	84°12'32.061024"	20.44828213	84.20890584
128	20°26'53.281140"	84°12'29.826108"	20.44813365	84.20828503
129	20°26'56.281740"	84°12'23.740128"	20.44896715	84.20659448
130	20°26'59.732448"	84°12'18.795312"	20.44992568	84.20522092
131	20°26'59.367300"	84°12'12.947040"	20.44982425	84.20359640
132	20°26'59.460792"	84°12'7.145748"	20.44985022	84.20198493
133	20°26'57.559596"	84°12'2.536236"	20.44932211	84.20070451
134	20°26'56.311332"	84°11'56.990040"	20.44897537	84.19916390
135	20°26'53.606436"	84°11'56.583132"	20.44822401	84.19905087
136	20°26'56.224536"	84°11'51.438336"	20.44895126	84.19762176
137	20°26'56.825700"	84°11'46.199112"	20.44911825	84.19616642
138	20°26'59.909892"	84°11'44.219580"	20.44997497	84.19561655
139	20°27'3.358440"	84°11'42.440316"	20.45093290	84.19512231
140	20°27'12.835944"	84°11'42.971532"	20.45356554	84.19526987
141	20°27'18.093420"	84°11'43.745748"	20.45502595	84.19548493
142	20°27'20.664000"	84°11'43.603548"	20.45574000	84.19544543
143	20°27'20.680020"	84°11'45.435732"	20.45574445	84.19595437
144	20°27'20.213316"	84°11'48.195168"	20.45561481	84.19672088
145	20°27'18.729756"	84°11'51.761976"	20.45520271	84.19771166
146	20°27'17.728056"	84°11'53.450052"	20.45492446	84.19818057
147	20°27'17.994384"	84°11'55.538700"	20.45499844	84.19876075
148	20°27'20.087352"	84°12'1.007100"	20.45557982	84.20027975
149	20°27'19.541448"	84°12'3.958020"	20.45542818	84.20109945
150	20°27'17.238672"	84°12'6.037560"	20.45478852	84.20167710
151	20°27'17.648244"	84°12'10.802268"	20.45490229	84.20300063
152	20°27'18.691524"	84°12'12.539448"	20.45519209	84.20348318
153	20°27'19.272240"	84°12'17.802468"	20.45535340	84.20494513
154	20°27'22.016844"	84°12'20.077992"	20.45611579	84.20557722
155	20°27'23.594868"	84°12'22.438224"	20.45655413	84.20623284
156	20°27'24.327504"	84°12'25.692912"	20.45675764	84.20713692
157	20°27'24.736680"	84°12'30.076380"	20.45687130	84.20835455
158	20°27'21.808692"	84°12'32.675400"	20.45605797	84.20907650
159	20°27'20.184300"	84°12'34.967556"	20.45560675	84.20971321
160	20°27'16.066656"	84°12'38.556180"	20.45446296	84.21071005
161	20°27'14.396472"	84°12'41.721156"	20.45399902	84.21158921
162	20°27'12.778812"	84°12'46.053684"	20.45354967	84.21279269
163	20°27'10.080972"	84°12'53.252424"	20.45280027	84.21479234
164	20°27'7.583256"	84°12'58.246920"	20.45210646	84.21617970
165	20°27'5.052996"	84°13'0.442128"	20.45140361	84.21678948
166	20°27'4.093452"	84°13'1.596180"	20.45113707	84.21711005
167	20°27'1.051200"	84°13'4.929168"	20.45029200	84.21803588
168	20°27'0.005508"	84°13'9.943608"	20.45000153	84.21942878

Pillar No	Latitude(DMS)	Longitude(DMS)	Latitude(DD)	Longitude(DD)
169	20°26'57.710832"	84°13'13.288512"	20.44936412	84.22035792
170	20°26'56.136840"	84°13'17.898960"	20.44892690	84.22163860
171	20°26'53.515896"	84°13'16.493484"	20.44819886	84.22124819
172	20°26'48.328872"	84°13'13.487484"	20.44675802	84.22041319
173	20°26'45.938184"	84°13'12.887976"	20.44609394	84.22024666
174	20°26'44.380392"	84°13'12.249948"	20.44566122	84.22006943
175	20°26'43.528416"	84°13'12.252288"	20.44542456	84.22007008
176	20°26'41.686224"	84°13'11.051544"	20.44491284	84.21973654
177	20°26'37.390524"	84°13'10.855956"	20.44371959	84.21968221
178	20°26'36.524076"	84°13'11.171244"	20.44347891	84.21976979
179	20°26'33.931824"	84°13'12.506844"	20.44275884	84.22014079
180	20°26'31.014852"	84°13'15.719376"	20.44194857	84.22103316
181	20°26'30.410340"	84°13'16.224204"	20.44178065	84.22117339
182	20°26'27.901824"	84°13'18.203340"	20.44108384	84.22172315
183	20°26'27.553020"	84°13'21.646704"	20.44098695	84.22267964
184	20°26'27.958020"	84°13'24.860352"	20.44109945	84.22357232
185	20°26'26.116728"	84°13'27.730380"	20.44058798	84.22436955
186	20°26'24.134136"	84°13'31.529352"	20.44003726	84.22542482
187	20°26'21.806844"	84°13'35.359140"	20.43939079	84.22648865
188	20°26'21.837804"	84°13'39.770940"	20.43939939	84.22771415
189	20°26'23.320752"	84°13'45.303924"	20.43981132	84.22925109
190	20°26'22.478712"	84°13'50.211156"	20.43957742	84.23061421
191	20°26'24.121500"	84°13'50.096172"	20.44003375	84.23058227
192	20°26'26.186100"	84°13'55.327800"	20.44060725	84.23203550
193	20°26'31.496964"	84°13'55.590024"	20.44208249	84.23210834
194	20°26'35.641392"	84°13'55.851168"	20.44323372	84.23218088
195	20°26'36.565836"	84°13'54.798744"	20.44349051	84.23188854
196	20°26'40.300260"	84°13'55.641468"	20.44452785	84.23212263
197	20°26'44.817504"	84°13'54.097932"	20.44578264	84.23169387
198	20°26'46.150620"	84°13'51.360204"	20.44615295	84.23093339
199	20°26'46.301496"	84°13'50.405808"	20.44619486	84.23066828
200	20°26'48.266952"	84°13'50.050920"	20.44674082	84.23056970
201	20°26'52.663560"	84°13'48.694440"	20.44796210	84.23019290
202	20°26'57.312672"	84°13'44.389668"	20.44925352	84.22899713
203	20°26'58.647480"	84°13'43.473648"	20.44962430	84.22874268
204	20°27'2.201688"	84°13'40.676196"	20.45061158	84.22796561
205	20°27'3.787056"	84°13'39.832104"	20.45105196	84.22773114
206	20°27'4.841892"	84°13'37.319304"	20.45134497	84.22703314
207	20°27'1.786392"	84°13'34.223916"	20.45049622	84.22617331
208	20°27'2.298096"	84°13'32.987316"	20.45063836	84.22582981
209	20°27'6.050016"	84°13'29.712252"	20.45168056	84.22492007
210	20°27'7.544772"	84°13'31.148688"	20.45209577	84.22531908
211	20°27'8.327844"	84°13'31.101708"	20.45231329	84.22530603
212	20°27'9.560160"	84°13'31.568556"	20.45265560	84.22543571
213	20°27'13.223412"	84°13'33.633408"	20.45367317	84.22600928

Pillar No	Latitude(DMS)	Longitude(DMS)	Latitude(DD)	Longitude(DD)
214	20°27'15.498000"	84°13'34.651308"	20.45430500	84.22629203
215	20°27'17.639532"	84°13'35.580324"	20.45489987	84.22655009
216	20°27'20.872296"	84°13'36.708996"	20.45579786	84.22686361
217	20°27'22.210344"	84°13'36.770124"	20.45616954	84.22688059
218	20°27'23.357484"	84°13'37.549272"	20.45648819	84.22709702
219	20°27'25.198128"	84°13'38.509356"	20.45699948	84.22736371
220	20°27'27.618768"	84°13'39.888408"	20.45767188	84.22774678
221	20°27'32.535972"	84°13'41.013120"	20.45903777	84.22805920

\*\*\* END of Statement\*\*\*