

# The Odisha Gazette

EXTRAORDINARY  
PUBLISHED BY AUTHORITY

---

---

No. 1424 CUTTACK, TUESDAY, JUNE 27, 2023/ASADHA 6, 1945

---

---

**FOREST, ENVIRONMENT & CLIMATE CHANGE DEPARTMENT**

NOTIFICATION

The 5th April 2023

**S.R.O. No. 334/2023**—Whereas Forest Block Ramud PRF under Section-4 of the Indian Forest Act, 1927, has been notified by Government of Odisha, Revenue Department Notification No. 66754-F.S.-(7/8-R), dtd. 24/12/1968 indicating an area of 597.07 Ha. In Madanpur Rampur Forest Range of Kalahandi North Forest Division as per Annexure-I.

And whereas, the Government of Odisha in the Forest & Environment Department have notified a "Standard Operating Procedure (SOP) for Geo-referencing of Forest Block boundary through DGPS Survey" in the Odisha Gazette vide Notification No. 22572400112016-10F(Cons) 77/2016/14097/F&E, dtd.04.07.2017, for preparation of such geo-referenced forest maps in pursuance of the directives of Hon'ble Supreme Court in their Order dtd. 6.7.2011 (in IA Nos. 1868, 2091, 2225-2227, 2380, 2568 and 2937 in Writ Petition (C) No. 202 of 1995-Lafarge matter).

And whereas, The Government of Odisha have appointed all Tehsildars in their respective Tehsil jurisdiction in the respective Districts as Forest Settlement Officer (FSO) vide Notification No. 10F(TR)38/2020/7767/F&E Dated 21/05/2020.

And whereas, the Forest Revenue Joint Verification Committee (FRJVC) has jointly verified and confirmed the boundary pillar positions as per report in Annexure-II.

And whereas, the Forest Settlement Officer has certified 'No Change' in the boundary extent of Ramud PRF post 25th October 1980. The DGPS survey boundary coordinates have been verified by ORSAC and certified by the Forest Settlement Officer. The computed area (UTM Zone 44N projection and WGS 84 datum) of the Ramud PRF is 630 Ha or 1556.76 Ac. The change in area is due to method of Survey & Area Computation.

Therefore, it has been decided to supplement the existing notification of the

Ramud PRF with the above mentioned FSO certified DGPS surveyed Forest block map as per Annexure-III and the statement of geo-coordinates of the forest block boundary pillar positions as per Annexure-IV, which shall be treated as the precise boundary description of the Ramud PRF and shall form an integral part of the original notification in place of any other form of boundary description notified earlier.

There shall be no change to the admitted rights in the original notification.

[No. 6761—FE-DIV-MISC-0011-2016-(10F-(Cons)-34/2020)-FE&CC]

By Order of the Governor

DR. MONA SHARMA

Additional Chief Secretary to Government

REVENUE DEPARTMENT  
NOTIFICATION

The 24th December 1968

No. 66754—F.S.—(7/8-R.—In exercise of the powers conferred by section 4 of the Indian Forest Act, 1927 (Act XVI of 1927), the State Government do hereby notify that it has been decided to constitute as Reserve Forest the unsurveyed lands of mouza Dhekunkupa in police-station Madanpur Rampur, district Kalahandi, the limit of which have been demarcated by cairn and the line cleared to a width of 25 feet by natural boundary as specified below:—

Name of bolck	Area in Hec.	Local name and boundaries	Remarks
(1)	(2)	(3)	(4)
Ramud	597.07	East—By Kandegaon village West—By Ramud and Pajibahali villages North—By Pajibahali and Kandegaon villages. South—By Dhekunkupa and Sidhing-padar villages.	

In exercise of the powers aforesaid, the State Government do hereby appoint the Superintendent Land Records, Kalahandi to be the Forest Settlement Officer to enquire into and to determine the existence and extent of any rights alleged to exist in favour of any person in or over any lands or over any forest produce to be found thereon and to deal with the same as provided in Chapter of the said Act.

By order of the Government  
S. N. SARA  
Deputy Secretary to Government

## FOREST REVENUE JOINT VERIFICATION COMMITTEE REPORT

**Forest Division:** Kalahandi North**Forest Range:** Madanpur Rampur**Minutes of Joint Verification:**

List of participation of the Forest-Revenue joint verification committee is given at Table 1.

Joint Verification of the boundary of **Ramud PRF** Forest Block was carried out during 23-10-2019 to 26-10-2019. Existing pillar position recorded through GPS were plotted and compared against geo-referenced cadastral maps of adjoining villages. The verified forest boundary map is enclosed at Plate-1. Findings of the verification w.r.t. revenue cadastral is given below:

- Name of notified forest block: Ramud PRF
- Notification no. & date: 66754-F.S.-(7/8-R) Dt. 24-12-1968
- Area as per notification: 597.07 Ha.
- Existing no. of boundary demarcations in conformity with adjoining village boundary: 98 nos. (Annexure -1)
- New boundary demarcations in conformity with adjoining village boundary: 43 nos. (Annexure -2)
- GPS area of verified boundary: 631.200 ha
- GPS perimeter of verified boundary: 14.270 km

**Observations:**

Notification and Traverse map is enclosed at Appendix-1 & Appendix-2. The verified boundary shape does not match with the Traverse map and verified area is found to be 34.13 ha i.e. 5.72 % more than NFA. Forest boundary demarcation Pillars are in Conformity with Cadastral Map, existing pillars & HRSI. The change in area may be due to old Survey techniques.


TABLE - 1


Forest and Revenue department officials (RO/ FR/ RI/ Amin) and TP involved in Joint Verification (JV) of Forest Boundary.

Name	Designation	Signature
Keshab Mishra	Forest Range Officer M. Rampur Range	K. Mishra 09.09.2020 Forest Range Officer M. Rampur Range
Ramesh Chandra Bag	Forester M. Rampur	R. Bag 09.09.2020 FORESTER M. Rampur Section
Ranjeta Padhan	R.O. M. Rampur	R. Padhan 09.09.2020 Revenue Inspector M. Rampur
Deepak Kumar Kalin	RI, Manikera	D. Kalin 09.09.2020 Revenue Inspector Manikera
Krushna Chandrasahu	Surveyor (CDTP)	K. Sahu

Whether all the issues are settled at Forest Revenue Joint Verification Committee (FRJVC) level?  
(Yes / No)

Counter Signed by:

  
13.11.2020  
TAHASILDAR  
Tahasildar  
M. RAMPUR

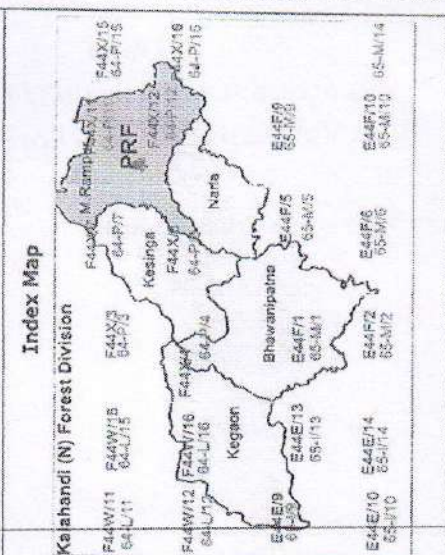
  
Divisional Forest Officer

# Annexure-II

Geo-referencing of Notified Forests in  
 Kalahandi North Forest Division  
 Reference Forest Block Boundary Map  
 w.r.t Adjacent Revenue Village (Cadastral) Boundary  
*(based on Forest Revenue Jt. Verification)*  
**Ramud P.R.F., Madanpur Rampur Range**

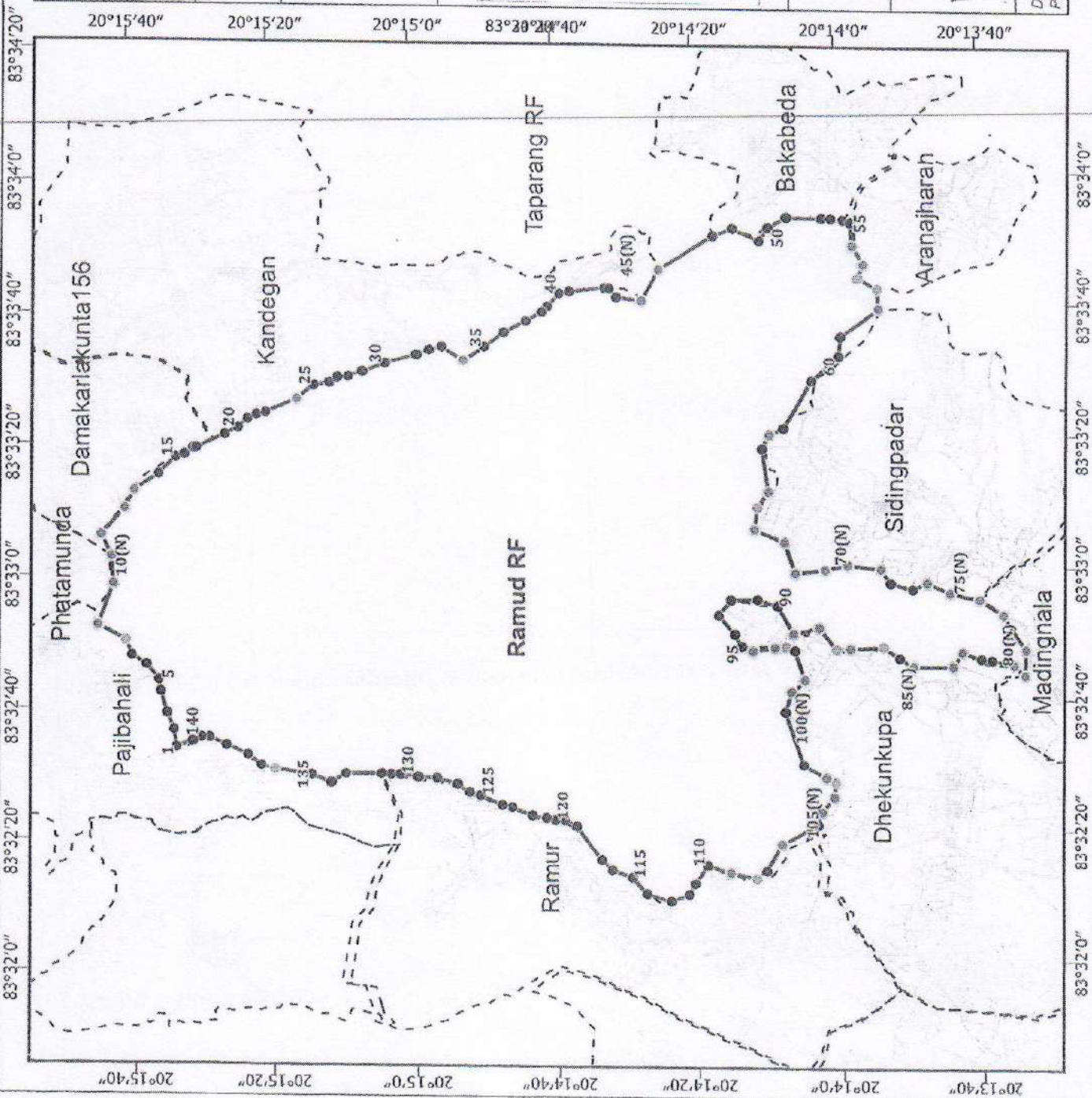


- Legend**
- Existing Pillar (98 nos)
  - Rejected Pillar (0 nos)
  - New Pillar (43 nos)
  - RF Boundary
  - Virtual Pillar (10 nos)
  - - - Village Boundary



Notified Area = 597.07 ha.  
 GPS area as per joint verification = 631.20 ha.  
 Projected area in UTM Proj. Zone 45N & WGS 84 Datum)

*K. Sahu*  
 Surveyor (CDLTP)  
 Forest Range Office  
**FORESTER**  
 M.P. Rampur Section  
 Prepared by: SPARC Pvt. Ltd. (CDLTP) Bhanuapattana Circle





## STATEMENT OF GEO-COORDINATES OF PILLAR POSITIONS

Forest Division: **Kalahandi North** Forest Range : **Madanpur Rampur** Forest Block Name: **Ramud PRF**

Ground Control Point (GCP) References. (All coordinates in WGS84 datum &amp; UTM Zone 44N projection)

GCP Type	GCP Location	Latitude(DMS)	Longitude(DMS)	Latitude(DD)	Longitude(DD)
FPCP	Madanpur Rampur Range Office	20°11'17.771208"	83°30'30.220092"	20.18826978	83.50839447
FSCP1	Ramud PRF , Pillar No- 1	20°15'33.671556"	83°32'34.137060"	20.25935321	83.54281585
FSCP2	Ramud PRF , Pillar No- 55	20°13'58.966932"	83°33'52.981308"	20.23304637	83.56471703

Geo-coordinates of Boundary Pillar Position (Total: 152 nos.)

Pillar No	Latitude(DMS)	Longitude(DMS)	Latitude(DD)	Longitude(DD)
1	20°15'33.671556"	83°32'34.137060"	20.25935321	83.54281585
2	20°15'34.272144"	83°32'36.562956"	20.25952004	83.54348971
3	20°15'35.079840"	83°32'39.024420"	20.25974440	83.54417345
4	20°15'35.751204"	83°32'42.383112"	20.25993089	83.54510642
5	20°15'36.413100"	83°32'44.144484"	20.26011475	83.54559569
6	20°15'37.943028"	83°32'46.591080"	20.26053973	83.54627530
7	20°15'39.855996"	83°32'47.991264"	20.26107111	83.54666424
8	20°15'40.811580"	83°32'50.153064"	20.26133655	83.54726474
9	20°15'44.733168"	83°32'52.497384"	20.26242588	83.54791594
10	20°15'42.641604"	83°32'58.620192"	20.26184489	83.54961672
11	20°15'42.750720"	83°33'2.861784"	20.26187520	83.55079494
12	20°15'44.141724"	83°33'6.107472"	20.26226159	83.55169652
13	20°15'40.838760"	83°33'10.109196"	20.26134410	83.55280811
14	20°15'39.365352"	83°33'12.805128"	20.26093482	83.55355698
15	20°15'36.123120"	83°33'15.469164"	20.26003420	83.55429699
16	20°15'33.272388"	83°33'17.575092"	20.25924233	83.55488197
17	20°15'32.051232"	83°33'18.200268"	20.25890312	83.55505563
18	20°15'30.791412"	83°33'18.972072"	20.25855317	83.55527002
19	20°15'30.474576"	83°33'19.032192"	20.25846516	83.55528672
20	20°15'26.265564"	83°33'21.090636"	20.25729599	83.55585851
21	20°15'24.272388"	83°33'22.149828"	20.25674233	83.55615273
22	20°15'23.221116"	83°33'23.453424"	20.25645031	83.55651484
23	20°15'21.607848"	83°33'23.959800"	20.25600218	83.55665550
24	20°15'20.362968"	83°33'24.122088"	20.25565638	83.55670058
25	20°15'15.760116"	83°33'26.366508"	20.25437781	83.55732403
26	20°15'13.269960"	83°33'28.417680"	20.25368610	83.55789380
27	20°15'11.148012"	83°33'28.822140"	20.25309667	83.55800615
28	20°15'10.033920"	83°33'29.252520"	20.25278720	83.55812570
29	20°15'8.351892"	83°33'29.643552"	20.25231997	83.55823432
30	20°15'6.402636"	83°33'30.284784"	20.25177851	83.55841244
31	20°15'3.365532"	83°33'31.581036"	20.25093487	83.55877251
32	20°14'59.004888"	83°33'33.066864"	20.24972358	83.55918524
33	20°14'57.456024"	83°33'33.626556"	20.24929334	83.55934071



Pillar No	Latitude(DMS)	Longitude(DMS)	Latitude(DD)	Longitude(DD)
34	20°14'55.571604"	83°33'33.865200"	20.24876989	83.55940700
35	20°14'52.346220"	83°33'31.863636"	20.24787395	83.55885101
36	20°14'49.645104"	83°33'33.920748"	20.24712364	83.55942243
37	20°14'46.540536"	83°33'36.256500"	20.24626126	83.56007125
38	20°14'43.470492"	83°33'38.121408"	20.24540847	83.56058928
39	20°14'41.384472"	83°33'39.134376"	20.24482902	83.56087066
40	20°14'40.692840"	83°33'40.266720"	20.24463690	83.56118520
41	20°14'38.336676"	83°33'41.796036"	20.24398241	83.56161001
42	20°14'36.853512"	83°33'42.467796"	20.24357042	83.56179661
43	20°14'32.721864"	83°33'42.673248"	20.24242274	83.56185368
44	20°14'31.880472"	83°33'42.796980"	20.24218902	83.56188805
45	20°14'30.950736"	83°33'42.068808"	20.24193076	83.56168578
46	20°14'27.114036"	83°33'41.036868"	20.24086501	83.56139913
47	20°14'24.572364"	83°33'45.741852"	20.24015899	83.56270607
48	20°14'16.670616"	83°33'50.951952"	20.23796406	83.56415332
49	20°14'14.028792"	83°33'51.844824"	20.23723022	83.56440134
50	20°14'10.645872"	83°33'50.564052"	20.23629052	83.56404557
51	20°14'9.040668"	83°33'52.045632"	20.23584463	83.56445712
52	20°14'6.418248"	83°33'53.398584"	20.23511618	83.56483294
53	20°14'1.631796"	83°33'53.043480"	20.23378661	83.56473430
54	20°14'0.393756"	83°33'53.214156"	20.23344271	83.56478171
55	20°13'58.966932"	83°33'52.981308"	20.23304637	83.56471703
56	20°13'58.082628"	83°33'52.503732"	20.23280073	83.56458437
57	20°13'57.668340"	83°33'49.184712"	20.23268565	83.56366242
58	20°13'56.030700"	83°33'46.256940"	20.23223075	83.56284915
59	20°13'57.016200"	83°33'44.258148"	20.23250450	83.56229393
60	20°13'54.216588"	83°33'42.656004"	20.23172683	83.56184889
61	20°13'54.083136"	83°33'39.688524"	20.23168976	83.56102459
62	20°13'58.499940"	83°33'34.092540"	20.23291665	83.55947015
63	20°13'59.755080"	83°33'32.480172"	20.23326530	83.55902227
64	20°14'3.525540"	83°33'28.706652"	20.23431265	83.55797407
65	20°14'8.020068"	83°33'21.282336"	20.23556113	83.55591176
66	20°14'9.310380"	83°33'20.594700"	20.23591955	83.55572075
67	20°14'9.997116"	83°33'18.553428"	20.23611031	83.55515373
68	20°14'10.145256"	83°33'16.585668"	20.23615146	83.55460713
69	20°14'9.605976"	83°33'11.703564"	20.23600166	83.55325099
70	20°14'10.994532"	83°33'9.568044"	20.23638737	83.55265779
71	20°14'11.417856"	83°33'6.233868"	20.23650496	83.55173163
72	20°14'7.370592"	83°33'4.294548"	20.23538072	83.55119293
73	20°14'5.948376"	83°32'59.638956"	20.23498566	83.54989971
74	20°14'1.804596"	83°33'0.175860"	20.23383461	83.55004885
75	20°13'58.754064"	83°33'0.807624"	20.23298724	83.55022434
76	20°13'54.142716"	83°33'0.175572"	20.23170631	83.55004877
77	20°13'52.802004"	83°32'57.926580"	20.23133389	83.54942405
78	20°13'49.585512"	83°32'57.046632"	20.23044042	83.54917962

Pillar No	Latitude(DMS)	Longitude(DMS)	Latitude(DD)	Longitude(DD)
79	20°13'47.576892"	83°32'58.022628"	20.22988247	83.54945073
80	20°13'44.258736"	83°32'56.376492"	20.22896076	83.54899347
81	20°13'40.052424"	83°32'55.453956"	20.22779234	83.54873721
82	20°13'36.646140"	83°32'53.094192"	20.22684615	83.54808172
83	20°13'33.346776"	83°32'47.804964"	20.22592966	83.54661249
84	20°13'33.406536"	83°32'43.883628"	20.22594626	83.54552323
85	20°13'35.166756"	83°32'45.500424"	20.22643521	83.54597234
86	20°13'38.225604"	83°32'46.069116"	20.22728489	83.54613031
87	20°13'39.912096"	83°32'46.492296"	20.22775336	83.54624786
88	20°13'42.590676"	83°32'47.388336"	20.22849741	83.54649676
89	20°13'43.964400"	83°32'45.424644"	20.22887900	83.54595129
90	20°13'49.642392"	83°32'45.251772"	20.23045622	83.54590327
91	20°13'52.228488"	83°32'47.362668"	20.23117458	83.54648963
92	20°13'53.826672"	83°32'48.222924"	20.23161852	83.54672859
93	20°13'58.456128"	83°32'48.086880"	20.23290448	83.54669080
94	20°14'0.338388"	83°32'47.919264"	20.23342733	83.54664424
95	20°14'2.749308"	83°32'51.339048"	20.23409703	83.54759418
96	20°14'6.264024"	83°32'50.165016"	20.23507334	83.54726806
97	20°14'8.268828"	83°32'54.547836"	20.23563023	83.54848551
98	20°14'11.065884"	83°32'55.556376"	20.23640719	83.54876566
99	20°14'14.859924"	83°32'55.595004"	20.23746109	83.54877639
100	20°14'16.449216"	83°32'53.287116"	20.23790256	83.54813531
101	20°14'14.196948"	83°32'50.474976"	20.23727693	83.54735416
102	20°14'13.240968"	83°32'48.626268"	20.23701138	83.54684063
103	20°14'11.778036"	83°32'47.792868"	20.23660501	83.54660913
104	20°14'8.731284"	83°32'48.227496"	20.23575869	83.54672986
105	20°14'7.409004"	83°32'48.392988"	20.23539139	83.54677583
106	20°14'6.086940"	83°32'47.852808"	20.23502415	83.54662578
107	20°14'4.816932"	83°32'43.521576"	20.23467137	83.54542266
108	20°14'6.659520"	83°32'41.711244"	20.23518320	83.54491979
109	20°14'7.408212"	83°32'38.650524"	20.23539117	83.54406959
110	20°14'5.211384"	83°32'30.539832"	20.23478094	83.54181662
111	20°14'1.995072"	83°32'28.429764"	20.23388752	83.54123049
112	20°14'0.686976"	83°32'27.751452"	20.23352416	83.54104207
113	20°14'0.903516"	83°32'25.476756"	20.23358431	83.54041021
114	20°14'2.585580"	83°32'23.316036"	20.23405155	83.53981001
115	20°14'3.147540"	83°32'21.287508"	20.23420765	83.53924653
116	20°14'8.148588"	83°32'18.301380"	20.23559683	83.53841705
117	20°14'10.208724"	83°32'14.269632"	20.23616909	83.53729712
118	20°14'11.653584"	83°32'13.074612"	20.23657044	83.53696517
119	20°14'15.394236"	83°32'13.721748"	20.23760951	83.53714493
120	20°14'18.499632"	83°32'15.234144"	20.23847212	83.53756504
121	20°14'20.206932"	83°32'12.521976"	20.23894637	83.53681166
122	20°14'21.174468"	83°32'10.681908"	20.23921513	83.53630053
123	20°14'23.727480"	83°32'9.640212"	20.23992430	83.53601117

Pillar No	Latitude(DMS)	Longitude(DMS)	Latitude(DD)	Longitude(DD)
124	20°14'27.015324"	83°32'10.851360"	20.24083759	83.53634760
125	20°14'29.214060"	83°32'13.357464"	20.24144835	83.53704374
126	20°14'32.003556"	83°32'14.533800"	20.24222321	83.53737050
127	20°14'33.481320"	83°32'16.146024"	20.24263370	83.53781834
128	20°14'36.992760"	83°32'21.154164"	20.24360910	83.53920949
129	20°14'38.790456"	83°32'22.089732"	20.24410846	83.53946937
130	20°14'40.107264"	83°32'22.369128"	20.24447424	83.53954698
131	20°14'41.445852"	83°32'22.631748"	20.24484607	83.53961993
132	20°14'43.402020"	83°32'23.063856"	20.24538945	83.53973996
133	20°14'46.371444"	83°32'24.352908"	20.24621429	83.54009803
134	20°14'47.708520"	83°32'24.619056"	20.24658570	83.54017196
135	20°14'50.723160"	83°32'26.071692"	20.24742310	83.54057547
136	20°14'52.353132"	83°32'26.591460"	20.24787587	83.54071985
137	20°14'54.015360"	83°32'27.858660"	20.24833760	83.54107185
138	20°14'56.927472"	83°32'28.857876"	20.24914652	83.54134941
139	20°14'59.380080"	83°32'28.925268"	20.24982780	83.54136813
140	20°15'1.847808"	83°32'29.238252"	20.25051328	83.54145507
141	20°15'3.067344"	83°32'29.294592"	20.25085204	83.54147072
142	20°15'4.525416"	83°32'29.627556"	20.25125706	83.54156321
143	20°15'9.309636"	83°32'29.467428"	20.25258601	83.54151873
144	20°15'11.353716"	83°32'28.445856"	20.25315381	83.54123496
145	20°15'14.008464"	83°32'29.397444"	20.25389124	83.54149929
146	20°15'19.491768"	83°32'30.386256"	20.25541438	83.54177396
147	20°15'21.097584"	83°32'31.133580"	20.25586044	83.54198155
148	20°15'23.343300"	83°32'32.526996"	20.25648425	83.54236861
149	20°15'27.045828"	83°32'35.423556"	20.25751273	83.54317321
150	20°15'28.830888"	83°32'35.356668"	20.25800858	83.54315463
151	20°15'30.222720"	83°32'35.479716"	20.25839520	83.54318881
152	20°15'31.453740"	83°32'34.850904"	20.25873715	83.54301414

\*\*\* END of Statement\*\*\*