

The Odisha Gazette

EXTRAORDINARY
PUBLISHED BY AUTHORITY

No. 1407 CUTTACK, TUESDAY, JUNE 27, 2023/ASADHA 6, 1945

FOREST, ENVIRONMENT & CLIMATE CHANGE DEPARTMENT

NOTIFICATION

The 5th April 2023

S.R.O. No. 322/2023—Whereas Forest Block Chudiapahar Reserve Forest under Section-20-A of the Indian Forest Act, 1927 has been notified by Government of Odisha, Revenue Department Notification No. 1166-12F(M/2)152/62-CF, dtd. 24/01/1963 indicating an area of 650 Ac. in Rajgangpur Forest Range of Rourkela Forest Division as per Annexure-I.

And whereas, the Government of Odisha in the Forest & Environment Department have notified a "Standard Operating Procedure (SOP) for Geo-referencing of Forest Block boundary through DGPS Survey" in the Odisha Gazette vide Notification No. 22572400112016-10F(Cons) 77/2016/14097/F&E, dtd. 04.07.2017, for preparation of such geo-referenced forest maps in pursuance of the directives of Hon'ble Supreme Court in their Order dtd. 6.7.2011 (in IA Nos. 1868, 2091, 2225-2227, 2380, 2568 and 2937 in Writ Petition (C) No. 202 of 1995-Lafarge matter).

And whereas, the Government of Odisha have appointed all Tehsildars in their respective Tehsil jurisdiction in the respective Districts as Forest Settlement Officer (FSO) vide Notification No.10F(TR)38/2020/7767/F&E Dated 21/05/2020.

And whereas, the Forest Revenue Joint Verification Committee (FRJVC) has jointly verified and confirmed the boundary pillar positions as per report in Annexure-II.

And whereas, the Forest Settlement Officer has certified 'No Change' in the boundary extent of Chudiapahar RF post 25th October 1980. The DGPS survey boundary coordinates have been verified by ORSAC and certified by the Forest Settlement Officer. The computed area (UTM Zone 45N projection and WGS 84 datum) of the Chudiapahar RF is 411.08 Ha or 1015.801 Ac. The change in area is due to method of Survey & Area Computation.

Therefore, it has been decided to supplement the existing notification of the Chudiapahar RF with the above mentioned FSO certified DGPS surveyed Forest block map as per Annexure-III, and the statement of geo-coordinates of the forest block boundary pillar positions as per Annexure-IV, which shall be treated as the

precise boundary description of the Chudiapahar RF and shall form an integral part of the original notification in place of any other form of boundary description notified earlier.

There shall be no change to the admitted rights in the original notification.

[No. 6201—FE-DIV-MISC-0011-2016-(10F-(Cons)-34/2020)-FE&CC]

By Order of the Governor

DR. MONA SHARMA

Additional Chief Secretary to Government

The 21st January 1961

1166-12F-(M/2)-152/62-C.F.— In pursuance of sub-section (3) of section 20-A of the Indian Forest Act, 1927 of 1927, as amended in its application to the State of Orissa the State Government do hereby certify that the register of reserved forest mentioned in the Schedule below had been prepared under the authority of the Ruler of Orissa before the date of merger and has been under the authority of the State Government continued to be maintained and acted upon thereafter.

Schedule

Register of Reserved Forests of Gangpur State declaring the following forest blocks as reserved forests :—

Name of Reserved Forest as per Dr. Mooney's Plan	Page No. as per register of reserved forests	Area in acres as per register of reserved forests	Documents on the basis of which treated as reserved forests
	2	3	4
Eastern Range			
Cakhatmb	1	18,600	Old Working Plan and register Reserved Forests.
Haldipani	2	23,700	Ditto
Laing	3	1,390	Ditto
Mandrapahar	16	65	Ditto
Bungalapahar	7	857	Ditto
Lantipahar	8	768	Ditto
Brakurani	9	2,050	Ditto
Panchora	10	4,540	Ditto
Panchora South			(Part of Panchora block as per old Working Plan).
Mhursela			(According to old Working Plan it forms part of Panchora block).
Udarna	11	675	(Old Working Plan and register of Reserved Forests).
Mahabir	12	1,565	Ditto
Jharbeda	17	100	Ditto
Jaidoga	18	205	Ditto
B Class			
Citronerus			
Kharapahar	13	200	
Chandrapahar	14	650	Ditto
Lainurapahar	15	307	Ditto
Datal	4	1,310	Ditto
Jharbani (Kutung)	5	600	Ditto
Dabli	"	410	Ditto
Bannur	20	870	Ditto
Dalipahar	19	2,050	Register of Reserved Forests
Pathis	21	100	Ditto
Dabreunpur	22	205	Ditto
Gudhali	23	2,280	Ditto
Lataloga	24	205	Old Working Plan

True copy

Forest Division: Rourkela

Forest Range: Rajgangpur

Minutes of Joint Verification:

List of participation of the Forest-Revenue joint verification committee is given at Table 1.

Joint Verification of the boundary of **Chudiapahar RF** Forest Block was carried out during 06-11-2019 to 12-11-2019. Existing pillar position recorded through GPS were plotted and compared against geo-referenced cadastral maps of adjoining villages. The verified forest boundary map is enclosed at Plate-1. Findings of the verification w.r.t. revenue cadastral is given below:




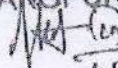

- Name of notified forest block: Chudiapahar RF
- Notification no. & date: 1166-12F(M/2)152/62-CF Dt. 24-01-1963
- Area as per notification: 650.000 Ac/263.046 Ha
- Existing no. of boundary demarcations in conformity with adjoining village boundary: 160 nos. (Annexure -1)
- New boundary demarcations in conformity with adjoining village boundary: 17 nos. (Annexure -2)
- GPS area of verified boundary: 411.790 ha
- GPS perimeter of verified boundary: 18.000 km

Observations:

Notification is available (Boundary description & Chainage bearing is not available) and Traverse map is enclosed at Appendix-1 & Appendix-2. The verified boundary shape matches with the Traverse map and verified area is found to be -75.46 ha, i.e. -15.49% less than NFA. Forest boundary demarcation Pillars are in Conformity with Cadastral Map, existing pillars & HRSI. The change in area may be due to old survey techniques and boundary in some parts might have undergone change because of village settlements. Since all peripheral settlements have occurred prior to 1980, there is no implication under FC Act.

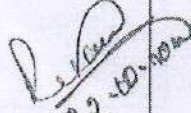
TABLE - 1

Forest and Revenue department officials(RO/FR/FG/RI/Amin) and TP involved in Joint verification of Forest Boundary

Name	Designation	Signature
Sudhar Kumar Nait	Revenue Inspector	
Semeny Kerkelli	Revenue Inspector	
Asit Kumar Potharayan	Forester RGP	 RAJGANGPUR SECTION
C.S. Gananayak	Range officer	 69/09/2020 Range Officer Rajgangpur Forest Range
Paramananda Palii	Forester Malidihi	 FORESTER MALIDIHI SECTION
Virek Sahu.	CDLTP	Virek Sahu

Counter Signed by:


Divisional Forest Officer


22-10-2020
Tahsildar
Rajgangpur

Annexure II

Geo-referencing of Notified Forests in
 Rourkela Forest Division
 Reference Forest Block Boundary Map
 w.r.t Adjacent Revenue Village (Cadastral) Boundary
 (based on Forest Revenue It. Verification)
Chudia R.F., Rajgangpur Range



Legend

- Existing Pillar (160 nos) ✕ Rejected Pillar (4 nos)
- New Pillar (17 nos) □ RF Boundary
- Virtual Pillar (2 nos) - - - Village Boundary

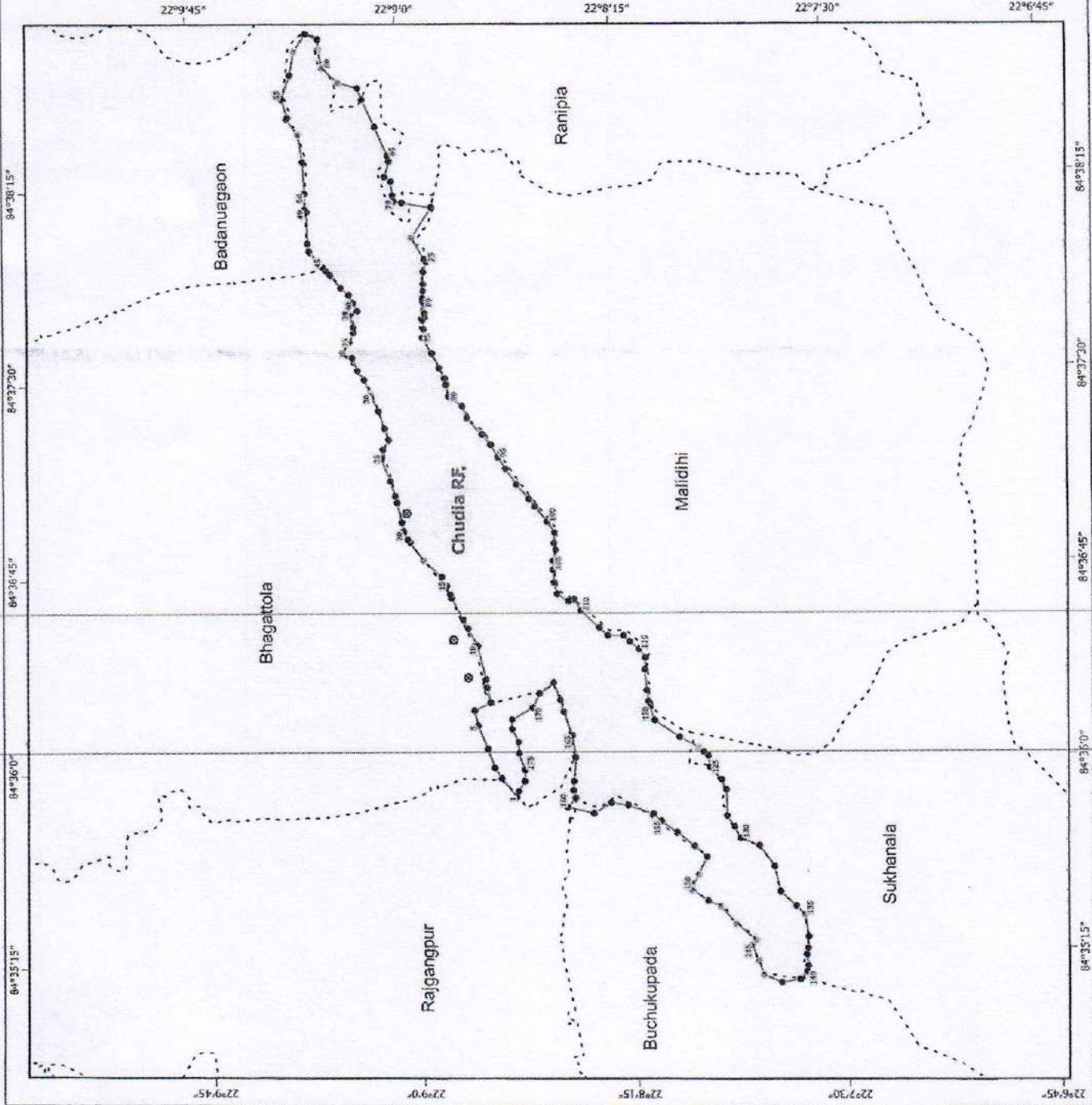
Index Map



Notified Area = 487.25 ha.
 GPS area* as per joint verification = 411.79 ha.
 (*Projected area in UTM Proj. Zone 45N & WGS 84 Datum)

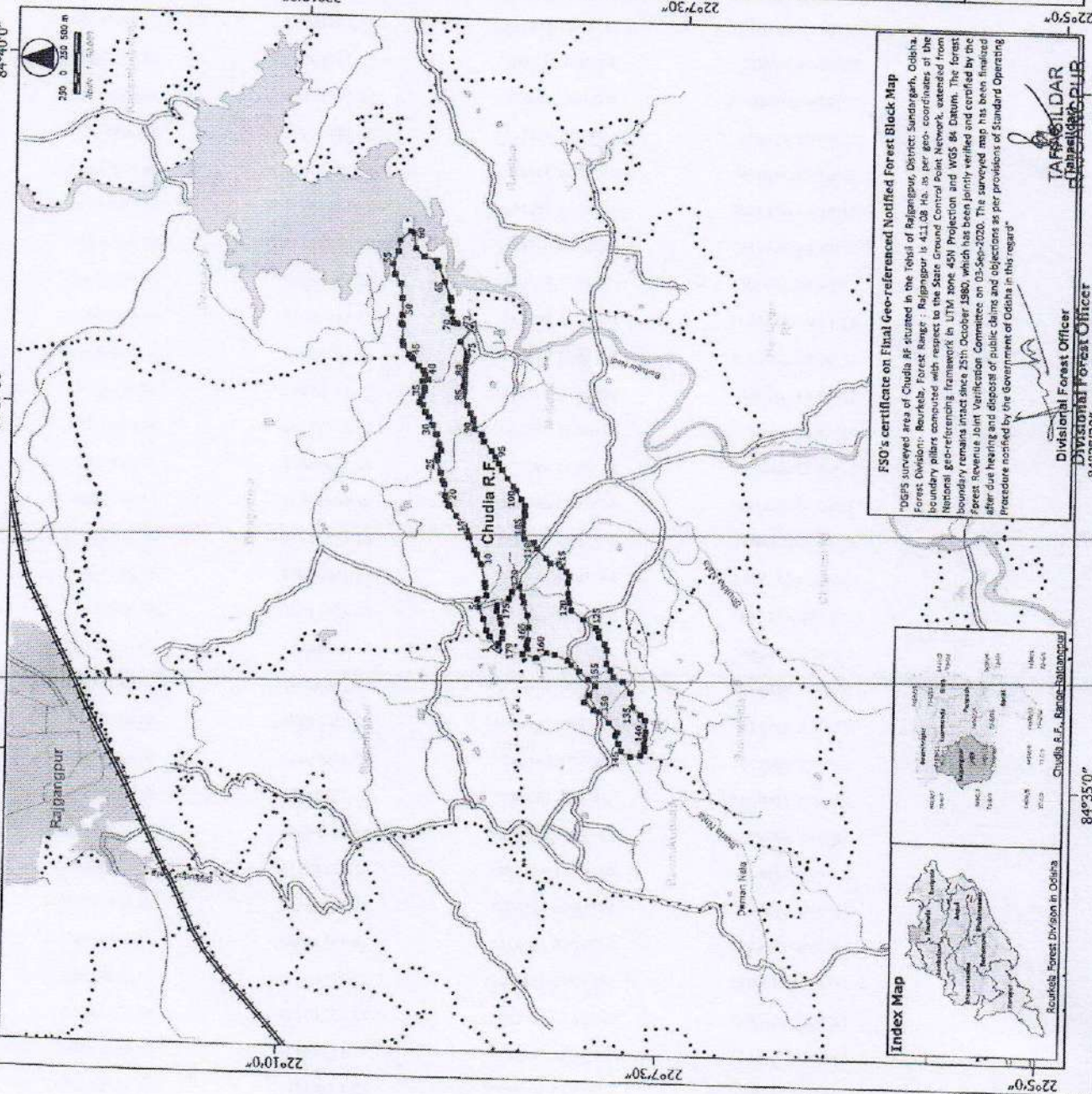
Surveyor
 FORESTER
 MAIDIDI SECTION

Range Officer
 RAJGANGPUR SECTION
 Prepared by: [Signature]



FSO Certified DGPS Surveyed Forest Block Map.

Annexure III



CHUDIA R.F.
Forest Division : ROURKELA, Forest Range : RAJGANGPUR
 Geo-referenced Forest Block Map based on DGPS Survey

Legend :-

- Forest Boundary Pillar / Virtual Pillar
- Range Boundary
- FPCP on Forest Boundary
- Railway
- Forest Block Boundary
- Major Road
- Revenue Village Boundary
- Other Road
- Settlement
- River / Stream / WB

Statement of Geo-coordinates of Pillar Position (UTM Zone-45N, WGS 84 Datum)

Pillar No.	Latitude	Longitude	Pillar No.	Latitude	Longitude
1	18° 51' 57.986132	75° 22' 41.282783	101	18° 51' 57.986132	75° 22' 41.282783
2	18° 51' 57.986132	75° 22' 41.282783	102	18° 51' 57.986132	75° 22' 41.282783
3	18° 51' 57.986132	75° 22' 41.282783	103	18° 51' 57.986132	75° 22' 41.282783
4	18° 51' 57.986132	75° 22' 41.282783	104	18° 51' 57.986132	75° 22' 41.282783
5	18° 51' 57.986132	75° 22' 41.282783	105	18° 51' 57.986132	75° 22' 41.282783
6	18° 51' 57.986132	75° 22' 41.282783	106	18° 51' 57.986132	75° 22' 41.282783
7	18° 51' 57.986132	75° 22' 41.282783	107	18° 51' 57.986132	75° 22' 41.282783
8	18° 51' 57.986132	75° 22' 41.282783	108	18° 51' 57.986132	75° 22' 41.282783
9	18° 51' 57.986132	75° 22' 41.282783	109	18° 51' 57.986132	75° 22' 41.282783
10	18° 51' 57.986132	75° 22' 41.282783	110	18° 51' 57.986132	75° 22' 41.282783
11	18° 51' 57.986132	75° 22' 41.282783	111	18° 51' 57.986132	75° 22' 41.282783
12	18° 51' 57.986132	75° 22' 41.282783	112	18° 51' 57.986132	75° 22' 41.282783
13	18° 51' 57.986132	75° 22' 41.282783	113	18° 51' 57.986132	75° 22' 41.282783
14	18° 51' 57.986132	75° 22' 41.282783	114	18° 51' 57.986132	75° 22' 41.282783
15	18° 51' 57.986132	75° 22' 41.282783	115	18° 51' 57.986132	75° 22' 41.282783
16	18° 51' 57.986132	75° 22' 41.282783	116	18° 51' 57.986132	75° 22' 41.282783
17	18° 51' 57.986132	75° 22' 41.282783	117	18° 51' 57.986132	75° 22' 41.282783
18	18° 51' 57.986132	75° 22' 41.282783	118	18° 51' 57.986132	75° 22' 41.282783
19	18° 51' 57.986132	75° 22' 41.282783	119	18° 51' 57.986132	75° 22' 41.282783
20	18° 51' 57.986132	75° 22' 41.282783	120	18° 51' 57.986132	75° 22' 41.282783

FSO's certificate on Final Geo-referenced Notified Forest Block Map
 "DGPS surveyed area of Chudra R.F. situated in the Tehsil of Rajgangpur, District: Sundargarh, Odisha. Forest Division: Rourkela, Forest Range: Rajgangpur is 4.11.08 Ha. as per geo-coordinates of the boundary pillars computed with respect to the State Ground Control Point Network, extended from National geo-referencing framework in UTM zone 45N Projection and WGS 84 Datum. The forest boundary remains intact since 25th October, 1980, which has been jointly verified and certified by the Forest Revenue Joint Verification Committee on 03-Sep-2020. The surveyed map has been finalized after due hearing and disposal of public claims and objections as per provisions of standard Operating Procedure notified by the Government of Odisha in this regard"

Index Map
 Shows the location of Chudra R.F. within the Rourkela Forest Division in Odisha.

Divisional Forest Officer
 T. P. S. D. D. S. R. P. R.
 Divisional Forest Officer
 84°35'0" 84°40'0"

Notes:-
 1. The pillar locations are as per joint field verification and certification by the Forest Revenue Joint Verification Committee (FRVC) on 24-July-2020.
 2. Above DGPS Coordinates are with respect to Forest Primary Control Point (FPCP) located at RCCF Office Panpath (FPCP Code: RKL-05-018)

Differential GPS Surveyed Area 411.08 Ha.

STATEMENT OF GEO-COORDINATES OF PILLAR POSITIONS

Forest Division: Rourkela Forest Range : Rajgangpur Forest Block Name: Chudia RF

Ground Control Point (GCP) References. (All coordinates in WGS84 datum & UTM Zone 45N projection)

GCP Type	GCP Location	Latitude(DMS)	Longitude(DMS)	Latitude(DD)	Longitude(DD)
FPCP	Rajgangpur Range Office	22°11'19.436424"	84°34'51.269052"	22.18873234	84.58090807
FSCP1	Chudia RF , Pillar No- 1	22°08'39.281676"	84°35'52.476180"	22.14424491	84.59791005
FSCP2	Chudia RF , Pillar No- 73	22°08'53.363580"	84°38'9.588696"	22.14815655	84.63599686

Geo-coordinates of Boundary Pillar Position (Total: 179 nos.)

Pillar No	Latitude(DMS)	Longitude(DMS)	Latitude(DD)	Longitude(DD)
1	22°08'39.281676"	84°35'52.476180"	22.14424491	84.59791005
2	22°08'42.287784"	84°35'57.076512"	22.14507994	84.59918792
3	22°08'43.687932"	84°35'59.587944"	22.14546887	84.59988554
4	22°08'44.900772"	84°36'4.237380"	22.14580577	84.60117705
5	22°08'46.938804"	84°36'9.396000"	22.14637189	84.60261000
6	22°08'47.453676"	84°36'12.923748"	22.14651491	84.60358993
7	22°08'44.071476"	84°36'14.711652"	22.14557541	84.60408657
8	22°08'44.681748"	84°36'18.169164"	22.14574493	84.60504699
9	22°08'44.964456"	84°36'20.049696"	22.14582346	84.60556936
10	22°08'46.479408"	84°36'27.814788"	22.14624428	84.60772633
11	22°08'48.333624"	84°36'31.863132"	22.14675934	84.60885087
12	22°08'49.452216"	84°36'33.927048"	22.14707006	84.60942418
13	22°08'51.692748"	84°36'39.102768"	22.14769243	84.61086188
14	22°08'51.998712"	84°36'39.783600"	22.14777742	84.61105100
15	22°08'52.684872"	84°36'41.892156"	22.14796802	84.61163671
16	22°08'53.633148"	84°36'43.800480"	22.14823143	84.61216680
17	22°08'57.197400"	84°36'47.939400"	22.14922150	84.61331650
18	22°09'0.035532"	84°36'52.044696"	22.15000987	84.61445686
19	22°09'0.414720"	84°36'52.724052"	22.15011520	84.61464557
20	22°09'1.398888"	84°36'54.663660"	22.15038858	84.61518435
21	22°09'1.770192"	84°36'56.664324"	22.15049172	84.61574009
22	22°09'2.535516"	84°37'1.368948"	22.15070431	84.61704693
23	22°09'3.100176"	84°37'2.861652"	22.15086116	84.61746157
24	22°09'3.949020"	84°37'6.485304"	22.15109695	84.61846814
25	22°09'5.575896"	84°37'11.605080"	22.15154886	84.61989030
26	22°09'5.299848"	84°37'13.839168"	22.15147218	84.62051088
27	22°09'4.073292"	84°37'16.027608"	22.15113147	84.62111878
28	22°09'4.822668"	84°37'18.535476"	22.15133963	84.62181541
29	22°09'5.999004"	84°37'22.735488"	22.15166639	84.62298208
30	22°09'7.564284"	84°37'26.509692"	22.15210119	84.62403047
31	22°09'8.810352"	84°37'30.001080"	22.15244732	84.62500030
32	22°09'10.253952"	84°37'32.149308"	22.15284832	84.62559703
33	22°09'11.234880"	84°37'35.162724"	22.15312080	84.62643409

Pillar No	Latitude(DMS)	Longitude(DMS)	Latitude(DD)	Longitude(DD)
34	22°09'12.572532"	84°37'36.353460"	22.15349237	84.62676485
35	22°09'11.794068"	84°37'38.860464"	22.15327613	84.62746124
36	22°09'10.901736"	84°37'41.039040"	22.15302826	84.62806640
37	22°09'10.987092"	84°37'42.451428"	22.15305197	84.62845873
38	22°09'11.610612"	84°37'45.231636"	22.15322517	84.62923101
39	22°09'9.785952"	84°37'46.104996"	22.15271832	84.62947361
40	22°09'10.877148"	84°37'48.153504"	22.15302143	84.63004264
41	22°09'11.627460"	84°37'49.891728"	22.15322985	84.63052548
42	22°09'13.371264"	84°37'51.779388"	22.15371424	84.63104983
43	22°09'15.594660"	84°37'54.674652"	22.15433185	84.63185407
44	22°09'16.303608"	84°37'55.619688"	22.15452878	84.63211658
45	22°09'17.183736"	84°37'56.585172"	22.15477326	84.63238477
46	22°09'19.610928"	84°38'0.275172"	22.15544748	84.63340977
47	22°09'19.959804"	84°38'2.201712"	22.15554439	84.63394492
48	22°09'20.142936"	84°38'9.227616"	22.15559526	84.63589656
49	22°09'20.862648"	84°38'9.924072"	22.15579518	84.63609002
50	22°09'20.346912"	84°38'13.445988"	22.15565192	84.63706833
51	22°09'20.607264"	84°38'20.657400"	22.15572424	84.63907150
52	22°09'21.408588"	84°38'26.925144"	22.15594683	84.64081254
53	22°09'24.029388"	84°38'30.651504"	22.15667483	84.64184764
54	22°09'23.649804"	84°38'30.928740"	22.15656939	84.64192465
55	22°09'24.808032"	84°38'35.303820"	22.15689112	84.64313995
56	22°09'22.836420"	84°38'40.672968"	22.15634345	84.64463138
57	22°09'22.301100"	84°38'45.528036"	22.15619475	84.64598001
58	22°09'18.234972"	84°38'49.718472"	22.15506527	84.64714402
59	22°09'16.737228"	84°38'48.895584"	22.15464923	84.64691544
60	22°09'16.743888"	84°38'46.649832"	22.15465108	84.64629162
61	22°09'16.026120"	84°38'42.445140"	22.15445170	84.64512365
62	22°09'12.878640"	84°38'38.857632"	22.15357740	84.64412712
63	22°09'8.238636"	84°38'37.371048"	22.15228851	84.64371418
64	22°09'7.459596"	84°38'34.688652"	22.15207211	84.64296907
65	22°09'4.980492"	84°38'28.243320"	22.15138347	84.64117870
66	22°09'2.543616"	84°38'21.553908"	22.15070656	84.63932053
67	22°09'2.134656"	84°38'20.256540"	22.15059296	84.63896015
68	22°09'3.038976"	84°38'16.947420"	22.15084416	84.63804095
69	22°09'1.812276"	84°38'15.642600"	22.15050341	84.63767850
70	22°09'1.460664"	84°38'12.267924"	22.15040574	84.63674109
71	22°09'1.236384"	84°38'11.071356"	22.15034344	84.63640871
72	22°08'59.411472"	84°38'10.638312"	22.14983652	84.63628842
73	22°08'53.363580"	84°38'9.588696"	22.14815655	84.63599686
74	22°08'57.791292"	84°38'2.817060"	22.14938647	84.63411585
75	22°08'55.073616"	84°37'57.902340"	22.14863156	84.63275065
76	22°08'54.750192"	84°37'57.229752"	22.14854172	84.63256382
77	22°08'55.416444"	84°37'54.840036"	22.14872679	84.63190001
78	22°08'55.657068"	84°37'51.993300"	22.14879363	84.63110925

Pillar No	Latitude(DMS)	Longitude(DMS)	Latitude(DD)	Longitude(DD)
79	22°08'55.545180"	84°37'50.379312"	22.14876255	84.63066092
80	22°08'55.806540"	84°37'48.804780"	22.14883515	84.63022355
81	22°08'55.631256"	84°37'47.772732"	22.14878646	84.62993687
82	22°08'55.527324"	84°37'45.191640"	22.14875759	84.62921990
83	22°08'55.656996"	84°37'44.311512"	22.14879361	84.62897542
84	22°08'55.961484"	84°37'43.536432"	22.14887819	84.62876012
85	22°08'55.696308"	84°37'41.625084"	22.14880453	84.62822919
86	22°08'56.103576"	84°37'39.630684"	22.14891766	84.62767519
87	22°08'54.256956"	84°37'35.766372"	22.14840471	84.62660177
88	22°08'52.868616"	84°37'32.355696"	22.14801906	84.62565436
89	22°08'51.724572"	84°37'29.842824"	22.14770127	84.62495634
90	22°08'51.611460"	84°37'28.458444"	22.14766985	84.62457179
91	22°08'51.127764"	84°37'25.683456"	22.14753549	84.62380096
92	22°08'48.196644"	84°37'23.257668"	22.14672129	84.62312713
93	22°08'47.195016"	84°37'20.459172"	22.14644306	84.62234977
94	22°08'44.202552"	84°37'16.616460"	22.14561182	84.62128235
95	22°08'42.480024"	84°37'14.174184"	22.14513334	84.62060394
96	22°08'41.125524"	84°37'11.355852"	22.14475709	84.61982107
97	22°08'39.558444"	84°37'8.695164"	22.14432179	84.61908199
98	22°08'37.319136"	84°37'5.069856"	22.14369976	84.61807496
99	22°08'34.668132"	84°37'1.516368"	22.14296337	84.61708788
100	22°08'33.383076"	84°36'59.821308"	22.14260641	84.61661703
101	22°08'31.163064"	84°36'56.186784"	22.14198974	84.61560744
102	22°08'29.629500"	84°36'53.563644"	22.14156375	84.61487879
103	22°08'29.770476"	84°36'51.107220"	22.14160291	84.61419645
104	22°08'29.476752"	84°36'49.588164"	22.14152132	84.61377449
105	22°08'30.105384"	84°36'47.037960"	22.14169594	84.61306610
106	22°08'30.258456"	84°36'44.997876"	22.14173846	84.61249941
107	22°08'30.071292"	84°36'42.116400"	22.14168647	84.61169900
108	22°08'29.489172"	84°36'39.474000"	22.14152477	84.61096500
109	22°08'27.080304"	84°36'37.697940"	22.14085564	84.61047165
110	22°08'25.884132"	84°36'38.071044"	22.14052337	84.61057529
111	22°08'24.419796"	84°36'35.395272"	22.14011661	84.60983202
112	22°08'20.732172"	84°36'31.516236"	22.13909227	84.60875451
113	22°08'19.016340"	84°36'29.566188"	22.13861565	84.60821283
114	22°08'15.593064"	84°36'29.418048"	22.13766474	84.60817168
115	22°08'14.364240"	84°36'28.157148"	22.13732340	84.60782143
116	22°08'12.328440"	84°36'26.267256"	22.13675790	84.60729646
117	22°08'11.137704"	84°36'24.190452"	22.13642714	84.60671957
118	22°08'11.415624"	84°36'21.588768"	22.13650434	84.60599688
119	22°08'11.154012"	84°36'16.840620"	22.13643167	84.60467795
120	22°08'10.901760"	84°36'14.236416"	22.13636160	84.60395456
121	22°08'10.577076"	84°36'12.898836"	22.13627141	84.60358301
122	22°08'9.586248"	84°36'9.794628"	22.13599618	84.60272073
123	22°08'4.438932"	84°36'5.804064"	22.13456637	84.60161224

Pillar No	Latitude(DMS)	Longitude(DMS)	Latitude(DD)	Longitude(DD)
124	22°08'0.524400"	84°36'3.312000"	22.13347900	84.60092000
125	22°07'59.586600"	84°36'2.538216"	22.13321850	84.60070506
126	22°07'58.555344"	84°36'1.321092"	22.13293204	84.60036697
127	22°07'58.151856"	84°35'58.676352"	22.13281996	84.59963232
128	22°07'55.883748"	84°35'55.703940"	22.13218993	84.59880665
129	22°07'54.889212"	84°35'53.302200"	22.13191367	84.59813950
130	22°07'54.768360"	84°35'47.423220"	22.13188010	84.59650645
131	22°07'53.149656"	84°35'44.693376"	22.13143046	84.59574816
132	22°07'51.778992"	84°35'41.994384"	22.13104972	84.59499844
133	22°07'47.902044"	84°35'40.246044"	22.12997279	84.59451279
134	22°07'44.827716"	84°35'35.354976"	22.12911881	84.59315416
135	22°07'43.717800"	84°35'29.397228"	22.12881050	84.59149923
136	22°07'40.295064"	84°35'26.107152"	22.12785974	84.59058532
137	22°07'38.251632"	84°35'24.031608"	22.12729212	84.59000878
138	22°07'37.920108"	84°35'18.864960"	22.12720003	84.58857360
139	22°07'38.215524"	84°35'16.254024"	22.12728209	84.58784834
140	22°07'38.507124"	84°35'14.623476"	22.12736309	84.58739541
141	22°07'38.078868"	84°35'12.015492"	22.12724413	84.58667097
142	22°07'38.326800"	84°35'10.654008"	22.12731300	84.58629278
143	22°07'39.921348"	84°35'8.856780"	22.12775593	84.58579355
144	22°07'43.948452"	84°35'8.107548"	22.12887457	84.58558543
145	22°07'47.699076"	84°35'10.187880"	22.12991641	84.58616330
146	22°07'48.801720"	84°35'13.423884"	22.13022270	84.58706219
147	22°07'50.204784"	84°35'16.919880"	22.13061244	84.58803330
148	22°07'49.387260"	84°35'18.227616"	22.13038535	84.58839656
149	22°07'53.055840"	84°35'22.192116"	22.13140440	84.58949781
150	22°07'56.875584"	84°35'26.697300"	22.13246544	84.59074925
151	22°07'59.263068"	84°35'27.475512"	22.13312863	84.59096542
152	22°08'3.025248"	84°35'30.566724"	22.13417368	84.59182409
153	22°08'1.299552"	84°35'33.906840"	22.13369432	84.59275190
154	22°07'59.117772"	84°35'37.917060"	22.13308827	84.59386585
155	22°08'1.869576"	84°35'40.494012"	22.13385266	84.59458167
156	22°08'5.574840"	84°35'43.729548"	22.13488190	84.59548043
157	22°08'8.906496"	84°35'46.364136"	22.13580736	84.59621226
158	22°08'10.461984"	84°35'48.122592"	22.13623944	84.59670072
159	22°08'15.826416"	84°35'50.329356"	22.13772956	84.59731371
160	22°08'19.380588"	84°35'51.045108"	22.13871683	84.59751253
161	22°08'23.103564"	84°35'48.571332"	22.13975099	84.59682537
162	22°08'28.469760"	84°35'50.082360"	22.14124160	84.59724510
163	22°08'26.748672"	84°35'52.328832"	22.14076352	84.59786912
164	22°08'27.090204"	84°35'53.891268"	22.14085839	84.59830313
165	22°08'26.894904"	84°35'56.220936"	22.14080414	84.59895026
166	22°08'26.526480"	84°36'1.661220"	22.14070180	84.60046145
167	22°08'27.148596"	84°36'6.781140"	22.14087461	84.60188365
168	22°08'28.746888"	84°36'12.163428"	22.14131858	84.60337873

Pillar No	Latitude(DMS)	Longitude(DMS)	Latitude(DD)	Longitude(DD)
169	22°08'29.299632"	84°36'14.818176"	22.14147212	84.60411616
170	22°08'30.695136"	84°36'19.062972"	22.14185976	84.60529527
171	22°08'33.827064"	84°36'16.666704"	22.14272974	84.60462964
172	22°08'35.027484"	84°36'13.499568"	22.14306319	84.60374988
173	22°08'39.692544"	84°36'10.597284"	22.14435904	84.60294369
174	22°08'39.695388"	84°36'8.313012"	22.14435983	84.60230917
175	22°08'38.384592"	84°36'5.414040"	22.14399572	84.60150390
176	22°08'37.906008"	84°36'2.561508"	22.14386278	84.60071153
177	22°08'37.097592"	84°35'58.981560"	22.14363822	84.59971710
178	22°08'37.305168"	84°35'56.309856"	22.14369588	84.59897496
179	22°08'38.612868"	84°35'54.214152"	22.14405913	84.59839282

*** END of Statement***