

The Odisha Gazette

EXTRAORDINARY
PUBLISHED BY AUTHORITY

No. 1415 CUTTACK, TUESDAY, JUNE 27, 2023/ASADHA 6, 1945

FOREST, ENVIRONMENT & CLIMATE CHANGED EPARTMENT

NOTIFICATION

The 5th April 2023

S.R.O. No. 325/2023—Whereas Forest Block Sadel (A) Reserve Forest under Section-20 A of the Indian Forest Act, 1927, has been notified by Government of Odisha, Revenue Department Notification No. 9365-12-42(m/2)58 dtd. 14/03/1959 indicating an area of 273.00 Ha. In Madanpur Rampur Forest Range of Kalahandi North Forest Division as per Annexure-I.

And whereas, the Government of Odisha in the Forest & Environment Department have notified a "Standard Operating Procedure (SOP) for Geo-referencing of Forest Block boundary through DGPS Survey" in the Odisha Gazette vide Notification No. 22572400112016- 10F(Cons) 77/2016/14097/ F&E dtd. 04.07.2017, for preparation of such geo-referenced forest maps in pursuance of the directives of Hon'ble Supreme Court in their Order dtd. 6.7.2011 (in IA Nos. 1868, 2091, 2225-2227, 2380, 2568 and 2937 in Writ Petition (C) No. 202 of 1995-Lafarge matter).

And whereas, the Government of Odisha have appointed all Tehsildars in their respective Tehsil jurisdiction in the respective Districts as Forest Settlement Officer (FSO) vide Notification No. 10F(TR)38/2020/7767/F&E Dated 21/05/2020.

And whereas, the Forest Revenue Joint Verification Committee (FRJVC) has jointly verified and confirmed the boundary pillar positions as per report in Annexure-II.

And whereas, the Forest Settlement Officer has certified 'No Change' in the boundary extent of Sadel (A) RF post 25th October 1980. The DGPS survey boundary coordinates have been verified by ORSAC and certified by the Forest Settlement Officer. The computed area (UTM Zone 44N projection and WGS 84 datum) of the Sadel (A) RF is 266.01 Ha or 657.325 Ac. The change in area is due to method of Survey & Area Computation.

Therefore, it has been decided to supplement the existing notification of the Sadel (A) RF with the above mentioned FSO certified DGPS surveyed Forestblock map as per Annexure-III, and the statement of geo-coordinates of the forest block boundary pillar positions as per Annexure-IV, which shall be treated as the precise boundary description of the Sadel (A) RF and shall form an integral part of the original notification in place of any other form of boundary description notified earlier.

There shall be no change to the admitted rights in the original notification.

[No. 6768—FE-DIV-MISC-0011-2016-(10F-(Cons)-34/2020)-FE&CC]

By Order of the Governor

DR. MONA SHARMA

Additional Chief Secretary to Government

NOTIFICATION
Dated, the 14th March 1959.

No. 9365-12-42 (M/2) 58 :- In pursuance of sub-section ((3) of Section (3) of Section - 20-A of the Indian Forest Act, 1927 (XVI of 1927) as amended subsequently in the application to the Orissa State of Orissa by Orissa Act XI of 1954 the State Government do here by certify that the documents mentioned in the Schedule here to annexed has been prepared under the authority of the Ruler of Kalahandi State before the merger and has been under the authority of the State Government continued to be recorded mentioned and acted upon there after.

SCHEDULE

I Working Plan for the Reserved Forests of Kalahandi State, Khalsa introduced with effect from 1934-35.

By Order of the Governor,
S.S. Murty,
Secretary to Government.

Extract of Interim Working Plan for the Reserved Forests of Kalahandi State, Khalsa, (1934-35) Part - I, Chapter-I

Name of the R.s.	Area	Name of the R.s.	Area.
1. Adavari	- 921 Ha.	21. Chulbadi	- 11 Ha.
2. Alma	- 1360 ,,	22. Dhangada-Dhangidi	229 ,,
3. Ampadar	- 43 ,,	23. Dhanupanchan	- 726 ,,
4. Arakhpedi	- 64 ,,	24. Dulikibandh	- 45 ,,
✓ 5. Bazargarh	- 7987 ,,	25. Dengen	- 476 ,,
6. Bhatel	- 37 ,,	26. Dhepguda	- 486 ,,
7. Bhalu	- 54 ,,	27. Dulma	- 560 ,,
8. Brahmani	- 5919 ,,	28. Daka	- 335 ,,
9. Bisibarini	- 198 ,,	29. Gejia	- 347 ,,
10. Belgaon	- 64 ,,	30. Ghatual	- 276 ,,
11. Baghmari	- 27 ,,	31. Ghana	- 3070 ,,
12. Bijaghati	- 33 ,,	32. Garjan	- 365 ,,
13. Benaguda	- 4974 ,,	33. Goelkhej	- 240 ,,
14. Beri	- 1477 ,,	34. Jugsaipatna	- 2671 ,,
15. Benbhata	- 1740 ,,	35. Jalbandha 'A'	- 15 ,,
16. Bhalujere	- 48 ,,	36. Jalbandha 'B'	- 6 ,,
17. Benakhaman	- 433 ,,	37. Jalbandha 'C'	- 71 ,,
18. Chura 'A'	- 7782 ,,	38. Jerka	- 1019 ,,
19. Chura 'B'	- 2384 ,,	39. Jharbandha	- 314 ,,
20. Champadeipur	- 76 ,,	40. Jhimiri	- 1497 ,,

contd.,

		- 2 -		
41. Jalkrida	-	1834 Ha.	69. Nehela	- 4755 Ha.
42. Jerka	--	2580 ..	70. Poddhar	- 848 ..
43. Kamei	-	156 ..	71. Pariagarh	- 828 ..
44. Karla Dangar	-	349 ..	72. Panigaon	- 498 ..
45. Kadalighati	-	1725 ..	73. Patraguda	- 192 ..
46. Kerbandi	-	1231 ..	74. Pergel	- 1712 ..
47. Kanamanjur	-	1902 ..	75. Pahadpadar	- 1624 ..
48. Kutrukhai	-	326 ..	76. Raul	- 647 ..
49. Kumtot	-	5124 ..	77. Raktabeden	- 168 ..
50. Kalia	-	219 ..	78. Ranipadar	- 62 ..
51. Kandul	-	100 ..	79. Sirpali	- 46 ..
52. Kuspari	-	166 ..	80. Sinang	- 1221 ..
53. Khakesh	-	47 ..	81. Sahajkhol	- 12,772 ..
54. Kidding	-	668 ..	82. Singari	- 5930 ..
55. Karlapat	-	7019 ..	83. Sunamukhi	- 2393 ..
56. Kadokhaman	-	71 ..	84. Sadel 'A'	- 273 ..
57. Kusharighati	-	26 ..	85. Sadel 'B'	- 307 ..
58. Lumersinga	-	175 ..	86. Satani	- 1898 ..
59. Lini	-	134 ..	87. Sargiguda	- 766 ..
60. Madakhola 'A'	-	746 ..	88. Samajhela	- 973 ..
✓ 61. Madakhola 'B'	-	597 ..	89. Thakuranipadar	- 83 ..
62. Minaguda	-	73 ..	90. Taprang	- 7181 ..
63. Machul	-	1201 ..	91. Turchi	- 257 ..
✓ 64. Mangalguda	-	1488 ..	92. Telen	- 2660 ..
65. Narla	-	1293 ..	93. Talchirika	- 136 ..
66. Nageswar	-	3020 ..	94. Udayagiri	- 2013 ..
67. Niyangiri	-	2100 ..	95. Upperchirika	- 76 ..
68. Nachiniguda	-	1298 ..	96. Urladani	- 10,528 ..

Total Area 1,44,903 Ha.

// True Copy
Attested//

FOREST REVENUE JOINT VERIFICATION COMMITTEE REPORT

Forest Division: Kalahandi North

Forest Range: Madanpur Rampur

Minutes of Joint Verification:

List of participation of the Forest-Revenue joint verification committee is given at Table I.



Joint Verification of the boundary of **Sadel (A) RF** Forest Block was carried out during 24-10-2019 to 26-10-2019. Existing pillar position recorded through GPS were plotted and compared against geo-referenced cadastral maps of adjoining villages. The verified forest boundary map is enclosed at Plate-1. Findings of the verification w.r.t. revenue cadastral is given below:

- Name of notified forest block: Sadel (A) RF
- Notification no. & date: 9365/12/42(m/2)58 Dt. 14-03-1959
- Area as per notification: 674.597 Ac/273.000 Ha
- Existing no. of boundary demarcations in conformity with adjoining village boundary: 31 nos. (Annexure -1)
- New boundary demarcations in conformity with adjoining village boundary: 27 nos. (Annexure -2)
- GPS area of verified boundary: 265.700 ha
- GPS perimeter of verified boundary: 8.470 km

Observations:

Notification is not available. Traverse map is not available. Notified forest area as per Division record =273.00 ha. The verified boundary shape & area matches with the Traverse map (Diff is -4.1 ha, i.e. -1.34% from NFA). Forest boundary demarcation Pillars are in Conformity with Cadastral Map, existing pillars & HRSI. Change of area is due to old method of Survey and Area computation.

TABLE - 1

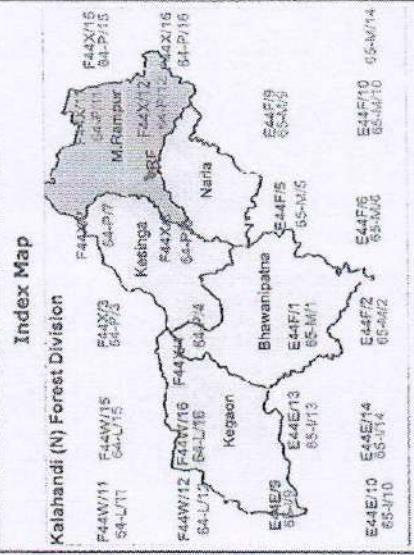
Forest and Revenue department officials (RO/ FR/ RI/ Amin) and TP involved in Joint Verification (JV) of Forest Boundary.		
Name	Designation	Signature
Keshab Mahto	Forest Range Officer M. Rampur Range	9.9.2020 FORESTER M. Rampur Section
Ramesh chandra Bag	Forester M. Rampur	9.9.2020 FORESTER M. Rampur Section
Ranjeta Padhan	Revenue Inspector	9.9.2020 Revenue Inspector M. Rampur
Krushna Chandra Sahoo	Surveyor (CDTP)	K. Sahoo
Whether all the issues are settled at Forest Revenue Joint Verification Committee (FRJVC) level? (Yes / No)		
<p style="text-align: center;"><u>Counter Signed by:</u></p> <div style="display: flex; justify-content: space-between;"> <div style="text-align: center;">  13.11.2020 TAHASILDAR Tahasildar M. RAMPUR </div> <div style="text-align: center;">  Divisional Forest Officer </div> </div>		

Annexure-II

Geo-referencing of Notified Forests in
Kalahandi North Forest Division
Reference Forest Block Boundary Map
w.r.t. Adjacent Revenue Village (Cadastral) Boundary
(based on Forest Revenue Jt. Verification)
Sadel (A) R.F., Madanpur Rampur



- Legend**
- Existing Pillar (31 nos)
 - New Pillar (27 nos)
 - Virtual Pillar (5 nos)
 - ⊗ Rejected Pillar (0 nos)
 - ▭ RF Boundary
 - - - Village Boundary



★ Notified Area = 273.00 ha.
★ GPS area as per joint verification = 265.70 ha.
★ Projected area using
Datum: WGS84, Projection: UTM zone 44N

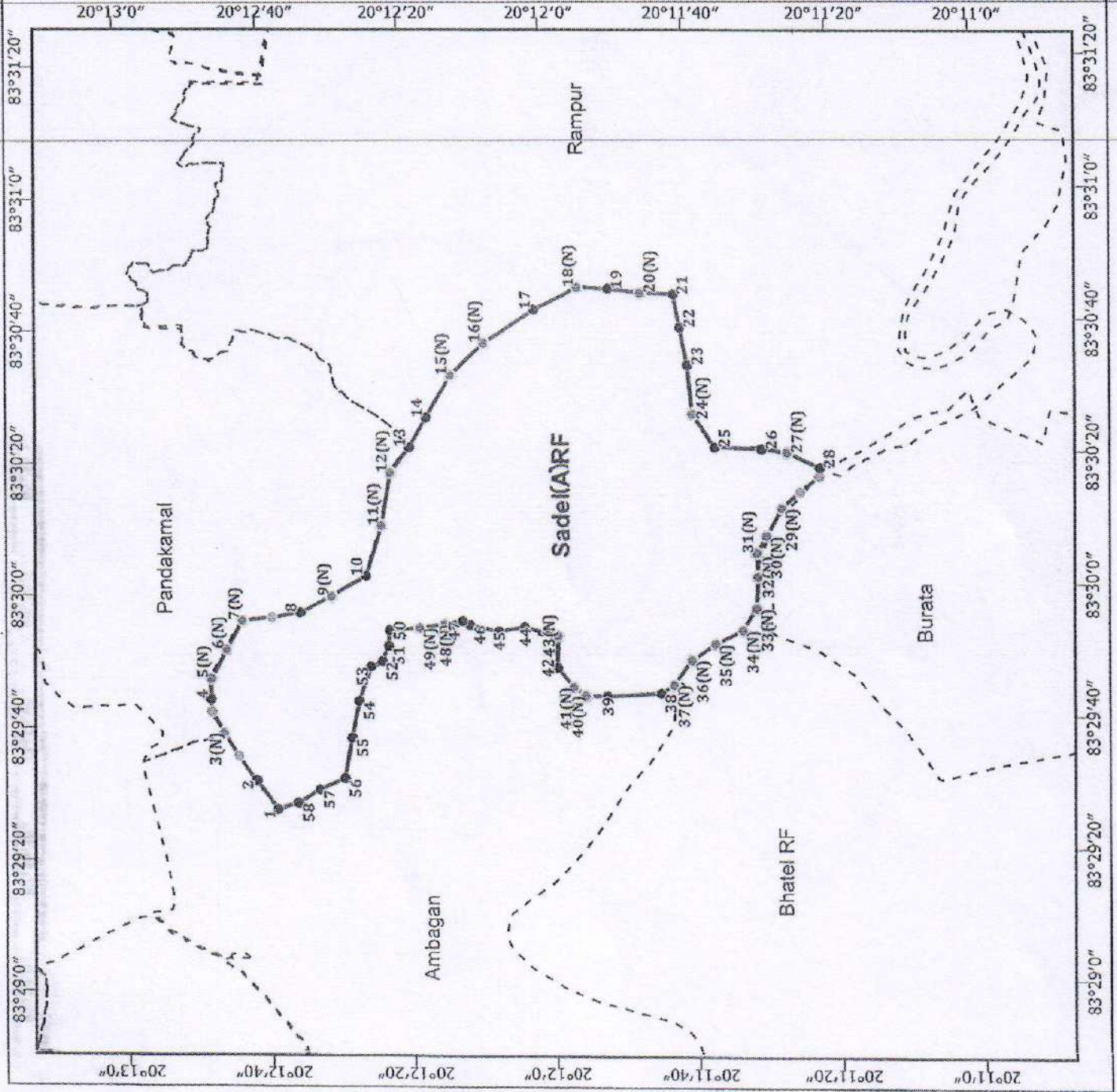
U. Saha
Surveyor
(CDLTP)

A. S. Das
Revenue Forester
(CDLTP)

M. K. Das
Inspector
M. Rampur

M. K. Das
Revenue Forester
M. Rampur

Date: **FORESTER**
Prepared by: **SAJAL K. DAS** (CDLTP) Bhawanipatna Circle
M. Rampur Section
Inspector



Annexure-III

S A D E L (A) R. F.

Forest Division : KALAHANDI NORTH, Forest Range : MADANPUR RAMPUR
Geo-referenced Forest Block Map based on DGPS Survey

Legend :-

- Forest Boundary Pillar / Virtual Pillar : [Symbol] [Symbol] Range Boundary : [Symbol]
- SCP on Forest Boundary : [Symbol] Railway : [Symbol]
- Forest Block Boundary : [Symbol] Major Road : [Symbol]
- Revenue Village Boundary : [Symbol] Other Road : [Symbol]
- Settlement : [Symbol] River / Stream / WB : [Symbol]

Statement of Geo-coordinates of Pillar Position (UTM Zone-44N, WGS 84 Datum)

Kalahandi North Forest Division, Madanpur Rampur Range

Pillar No.	Longitude	Latitude	Pillar No.	Longitude	Latitude
1 (PPCP)	83° 29' 37.310456" E	20° 12' 38.63766" N	34 (V)	83° 30' 16.688338" E	20° 11' 21.896326" N
2	83° 29' 31.974272" E	20° 12' 41.627304" N	35 (V)	83° 30' 14.348159" E	20° 11' 24.151191" N
3 (V)	83° 29' 38.8769335" E	20° 12' 45.114884" N	36	83° 30' 14.660320" E	20° 11' 28.377658" N
4	83° 29' 38.8769335" E	20° 12' 45.114884" N	37	83° 30' 14.660320" E	20° 11' 28.377658" N
5 (V)	83° 29' 42.064831" E	20° 12' 47.787924" N	38	83° 30' 15.200338" E	20° 11' 30.695856" N
6	83° 29' 44.020248" E	20° 12' 47.787924" N	39	83° 30' 15.466364" E	20° 11' 30.555132" N
7	83° 29' 47.070607" E	20° 12' 47.787924" N	40	83° 29' 56.836452" E	20° 11' 30.762668" N
8 (V)	83° 29' 51.505709" E	20° 12' 45.601278" N	41	83° 29' 55.474588" E	20° 11' 32.705200" N
9	83° 29' 51.505709" E	20° 12' 45.601278" N	42	83° 29' 51.614407" E	20° 11' 35.713544" N
10	83° 29' 55.918972" E	20° 12' 43.178471" N	43	83° 29' 49.201039" E	20° 11' 35.997688" N
11 (V)	83° 29' 56.296119" E	20° 12' 39.143318" N	44	83° 29' 45.463468" E	20° 11' 42.598058" N
12	83° 29' 56.296119" E	20° 12' 39.143318" N	45	83° 29' 45.463468" E	20° 11' 42.598058" N
13	83° 29' 59.466832" E	20° 12' 38.964352" N	46	83° 29' 45.791756" E	20° 11' 44.637888" N
14	83° 29' 59.466832" E	20° 12' 38.964352" N	47	83° 29' 45.994188" E	20° 11' 54.842156" N
15	83° 30' 02.753038" E	20° 12' 38.964352" N	48	83° 29' 45.994188" E	20° 11' 54.842156" N
16	83° 30' 02.753038" E	20° 12' 38.964352" N	49	83° 29' 48.330920" E	20° 11' 58.830468" N
17	83° 30' 21.799120" E	20° 12' 19.267760" N	50	83° 29' 53.013488" E	20° 11' 58.752708" N
18	83° 30' 26.329520" E	20° 12' 16.903808" N	51	83° 29' 53.878000" E	20° 12' 1.084776" N
19	83° 30' 32.578560" E	20° 12' 13.869204" N	52	83° 29' 54.581888" E	20° 12' 7.328556" N
20	83° 30' 37.437840" E	20° 12' 6.458404" N	53	83° 29' 54.788372" E	20° 12' 11.472600" N
21	83° 30' 42.380136" E	20° 12' 1.887540" N	54	83° 29' 55.294688" E	20° 12' 12.142044" N
22	83° 30' 45.728820" E	20° 11' 55.314654" N	55	83° 29' 55.077032" E	20° 12' 14.693004" N
23	83° 30' 45.728820" E	20° 11' 55.314654" N	56	83° 29' 54.581888" E	20° 12' 18.240488" N
24	83° 30' 44.572728" E	20° 11' 48.758564" N	57	83° 29' 54.581888" E	20° 12' 18.240488" N
25	83° 30' 44.572728" E	20° 11' 48.758564" N	58	83° 29' 53.878000" E	20° 12' 23.631168" N
26	83° 30' 35.478832" E	20° 11' 40.776168" N	59	83° 29' 49.416718" E	20° 12' 23.388968" N
27	83° 30' 33.790020" E	20° 11' 39.868800" N	60	83° 29' 48.671696" E	20° 12' 25.242724" N
28	83° 30' 26.283354" E	20° 11' 39.381972" N	61	83° 29' 48.688848" E	20° 12' 26.903520" N
29	83° 30' 21.067564" E	20° 11' 35.322584" N	62	83° 29' 37.054600" E	20° 12' 28.025820" N
30 (PPCP)	83° 30' 21.256380" E	20° 11' 29.854932" N	63	83° 29' 31.762680" E	20° 12' 28.077896" N
31 (V)	83° 30' 20.944581" E	20° 11' 26.218888" N	64	83° 29' 30.249988" E	20° 12' 24.891132" N
32	83° 30' 20.290732" E	20° 11' 26.205472" N	65	83° 29' 28.281300" E	20° 12' 35.704764" N
33	83° 30' 19.744004" E	20° 11' 21.847380" N			

Differential GPS Surveyed area: 266.01 Ha.

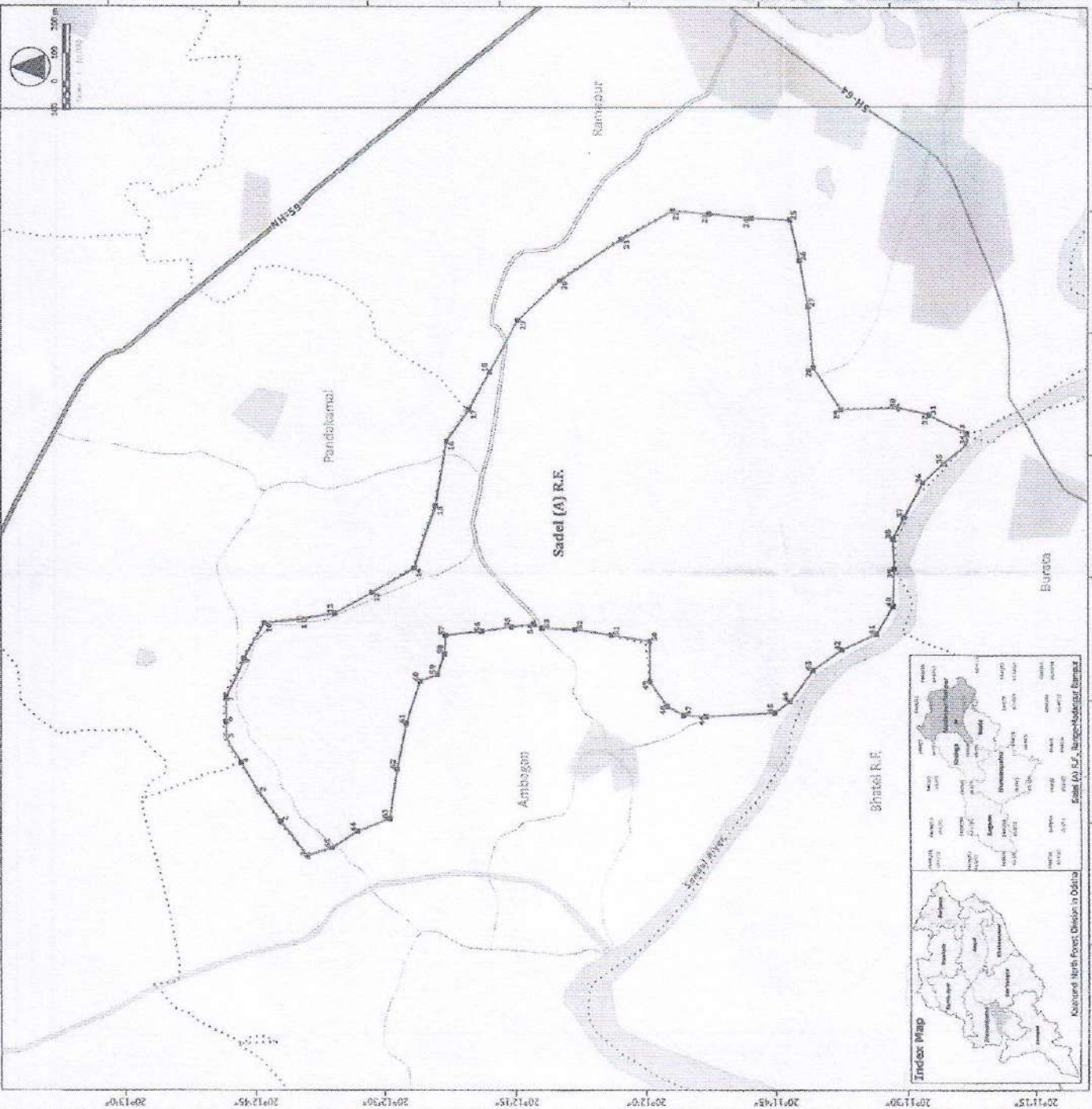
- Note:-
- The pillar locations are as per joint field verification and certification by the Forest - Revenue Joint Verification Committee (FRVJC) on 9-Apr-2020.
 - Above DGPS Coordinates are with respect to Forest Primary Control Point (PPCP) located at Keshing Range office (PPCP Code: KLN03-003)

FSO's certificate on Final Geo-referenced Notified Forest Block Map

GPS surveyed area of Sadel (A) RF situated in the Phul of Madanpur Rampur, District, Kalahandi, Odisha, Forest Division - Kalahandi North, Forest Range - Madanpur Rampur is 266.01 Ha. as per geo-coordinates of the boundary pillars computed with respect to the State Geomatics Control Point Network, extended from National geo-referencing framework in UTM zone 44N Projection and WGS 84 Datum. The forest boundary remains intact since 25th October 1980, which has been jointly verified and certified by the Forest Revenue Joint Verification Committee on 09-Sep-2020. The surveyed map has been finalized after due hearing and disposal of public claims and objections as per provisions of Standard Operating Procedure notified by the Government of Odisha in this regard.

FSO
Kalahandi
TAMASILDAR
M.RAMPUR

Divisional Forest Officer
Divisional Forest Officer
Kalahandi North Division



STATEMENT OF GEO-COORDINATES OF PILLAR POSITIONS

Forest Division: **Kalahandi North** Forest Range : **Madanpur Rampur** Forest Block Name: **Sadel (A) RF****Ground Control Point (GCP) References. (All coordinates in WGS84 datum & UTM Zone 44N projection)**

GCP Type	GCP Location	Latitude(DMS)	Longitude(DMS)	Latitude(DD)	Longitude(DD)
FPCP	Madanpur Rampur Range Office	20°11'17.771208"	83°30'30.220092"	20.18826978	83.50839447
FSCP1	Sadel (A) RF , Pillar No- 1	20°12'38.633760"	83°29'27.310416"	20.21073160	83.49091956
FSCP2	Sadel (A) RF , Pillar No- 30	20°11'29.894892"	83°30'21.256380"	20.19163747	83.50590455

Geo-coordinates of Boundary Pillar Position (Total: 65 nos.)

Pillar No	Latitude(DMS)	Longitude(DMS)	Latitude(DD)	Longitude(DD)
1	20°12'38.633760"	83°29'27.310416"	20.21073160	83.49091956
2	20°12'41.627304"	83°29'31.673472"	20.21156314	83.49213152
3	20°12'44.123292"	83°29'35.362176"	20.21225647	83.49315616
4	20°12'46.114884"	83°29'38.876820"	20.21280969	83.49413245
5	20°12'47.797920"	83°29'42.064908"	20.21327720	83.49501803
6	20°12'47.781756"	83°29'44.029248"	20.21327271	83.49556368
7	20°12'47.730456"	83°29'47.070960"	20.21325846	83.49640860
8	20°12'45.601272"	83°29'51.505692"	20.21266702	83.49764047
9	20°12'45.646632"	83°29'51.641844"	20.21267962	83.49767829
10	20°12'43.178472"	83°29'55.915872"	20.21199402	83.49886552
11	20°12'39.142332"	83°29'56.296104"	20.21087287	83.49897114
12	20°12'34.964352"	83°29'56.972760"	20.20971232	83.49915910
13	20°12'30.556188"	83°29'59.465832"	20.20848783	83.49985162
14	20°12'25.755048"	83°30'2.456820"	20.20715418	83.50068245
15	20°12'23.310468"	83°30'10.011384"	20.20647513	83.50278094
16	20°12'21.902148"	83°30'17.961444"	20.20608393	83.50498929
17	20°12'19.267740"	83°30'21.759120"	20.20535215	83.50604420
18	20°12'16.903908"	83°30'26.329500"	20.20469553	83.50731375
19	20°12'13.368204"	83°30'32.578560"	20.20371339	83.50904960
20	20°12'8.459424"	83°30'37.437840"	20.20234984	83.51039940
21	20°12'1.287540"	83°30'42.380136"	20.20035765	83.51177226
22	20°11'55.314564"	83°30'45.728820"	20.19869849	83.51270245
23	20°11'51.113976"	83°30'45.304740"	20.19753166	83.51258465
24	20°11'46.279536"	83°30'44.727228"	20.19618876	83.51242423
25	20°11'41.755524"	83°30'44.452728"	20.19493209	83.51234798
26	20°11'40.775316"	83°30'39.479832"	20.19465981	83.51096662
27	20°11'39.868800"	83°30'33.730020"	20.19440800	83.50936945
28	20°11'39.381972"	83°30'26.283564"	20.19427277	83.50730099
29	20°11'36.322584"	83°30'21.106764"	20.19342294	83.50586299
30	20°11'29.894892"	83°30'21.256380"	20.19163747	83.50590455
31	20°11'26.219904"	83°30'20.344572"	20.19061664	83.50565127
32	20°11'26.201472"	83°30'20.290752"	20.19061152	83.50563632
33	20°11'21.847380"	83°30'17.974404"	20.18940205	83.50499289

Pillar No	Latitude(DMS)	Longitude(DMS)	Latitude(DD)	Longitude(DD)
34	20°11'21.866316"	83°30'16.658352"	20.18940731	83.50462732
35	20°11'24.515124"	83°30'14.348160"	20.19014309	83.50398560
36	20°11'27.129156"	83°30'11.983644"	20.19086921	83.50332879
37	20°11'29.377608"	83°30'7.799904"	20.19149378	83.50216664
38	20°11'30.695856"	83°30'5.210028"	20.19185996	83.50144723
39	20°11'30.551532"	83°30'1.546344"	20.19181987	83.50042954
40	20°11'30.782868"	83°29'56.834052"	20.19188413	83.49912057
41	20°11'32.705520"	83°29'53.474388"	20.19241820	83.49818733
42	20°11'36.713544"	83°29'51.614340"	20.19353154	83.49767065
43	20°11'39.987888"	83°29'49.201008"	20.19444108	83.49700028
44	20°11'42.598068"	83°29'45.483468"	20.19516613	83.49596763
45	20°11'44.437848"	83°29'44.107404"	20.19567718	83.49558539
46	20°11'52.382256"	83°29'43.791756"	20.19788396	83.49549771
47	20°11'54.942144"	83°29'43.994148"	20.19859504	83.49555393
48	20°11'56.808384"	83°29'45.140028"	20.19911344	83.49587223
49	20°11'58.838460"	83°29'48.190920"	20.19967735	83.49671970
50	20°11'58.752708"	83°29'53.013408"	20.19965353	83.49805928
51	20°12'3.094776"	83°29'53.827800"	20.20085966	83.49828550
52	20°12'7.328556"	83°29'54.583188"	20.20203571	83.49849533
53	20°12'11.172600"	83°29'54.786372"	20.20310350	83.49855177
54	20°12'12.142044"	83°29'55.294692"	20.20337279	83.49869297
55	20°12'14.690304"	83°29'55.027032"	20.20408064	83.49861862
56	20°12'18.240408"	83°29'54.521484"	20.20506678	83.49847819
57	20°12'22.362480"	83°29'54.117888"	20.20621180	83.49836608
58	20°12'22.531176"	83°29'51.830160"	20.20625866	83.49773060
59	20°12'23.389956"	83°29'49.416216"	20.20649721	83.49706006
60	20°12'25.247232"	83°29'48.621696"	20.20701312	83.49683936
61	20°12'26.903520"	83°29'43.468584"	20.20747320	83.49540794
62	20°12'28.025820"	83°29'37.854600"	20.20778495	83.49384850
63	20°12'28.977696"	83°29'31.762680"	20.20804936	83.49215630
64	20°12'32.681124"	83°29'30.249996"	20.20907809	83.49173611
65	20°12'35.704764"	83°29'28.281300"	20.20991799	83.49118925

*** END of Statement***