

The Odisha Gazette

EXTRAORDINARY
PUBLISHED BY AUTHORITY

No. 1531 CUTTACK, SATURDAY, JULY 1, 2023/ASADHA 10, 1945

FOREST, ENVIRONMENT & CLIMATE CHANGE DEPARTMENT

NOTIFICATION

The 5th April 2023

S.R.O. No. 384/2023—Whereas Forest Block Chura (B) Reserve Forest under Section-20 A of the Indian Forest Act, 1927, has been notified by Government of Odisha, Revenue Department Notification No.9365-12-42(m/2)58 dtd.14/03/1959 indicating an area of 2384.00 Ha. in Kegaon Forest Range of Kalahandi North Forest Division as per Annexure-I.

And whereas, the Government of Odisha in the Forest & Environment Department have notified a “Standard Operating Procedure (SOP) for Geo-referencing of Forest Block boundary through DGPS Survey” in the Odisha Gazette vide Notification No. 22572400112016-10F(Cons)77/2016/14097/F&E dtd.04.07.2017, for preparation of such geo-referenced forest maps in pursuance of the directives of Hon’ble Supreme Court in their Order dtd. 6.7.2011 (in IA Nos. 1868, 2091, 2225-2227, 2380, 2568 and 2937 in Writ Petition (C) No. 202 of 1995-Lafarge matter).

And whereas, the Government of Odisha have appointed all Tehsildars in their respective Tehsil jurisdiction in the respective Districts as Forest Settlement Officer (FSO) vide Notification No. 10 F(TR)38/2020/7767/F&E Dated 21/05/2020.

And whereas, the Forest Revenue Joint Verification Committee (FRJVC) has jointly verified and confirmed the boundary pillar positions as per report in Annexure-II.

And whereas, the Forest Settlement Officer has certified ‘No Change’ in the boundary extent of Chura (B) RF post 25th October 1980. The DGPS survey boundary coordinates have been verified by ORSAC and certified by the Forest Settlement Officer. The computed area (UTM Zone 44N projection and WGS 84 datum) of the Chura (B) RF is 2501.69 Ha or 6181.811 Ac. The change in area is due to method of Survey & Area Computation.

Therefore, it has been decided to supplement the existing notification of the Chura (B) RF with the above mentioned FSO certified DGPS surveyed Forest block map as per Annexure-III, and the statement of geo-coordinates of the forest block boundary pillar positions as per Annexure-IV, which shall be treated as the precise boundary description of the Chura (B) RF and shall form an integral part of the original notification in place of any other form of boundary description notified earlier.

There shall be no change to the admitted rights in the original notification.

[No. 6621—FE-DIV-MISC-0011-2016-(10F-(Cons)-34/2020)-FE&CC]

By Order of the Governor

DR. MONA SHARMA

Additional Chief Secretary to Government

GOVERNMENT OF ORISSA,
Development Department.

NOTIFICATION
Dated, the 14th March 1959.

No. 9365-12-42 (M/2) 58 :- In pursuance of sub-section ((3) of Section (3) of Section - 20-A of the Indian Forest Act, 1927 (XVI of 1927) as amended subsequently in the application to the ~~Orissa~~ State of Orissa by Orissa Act XI of 1954 the State Government do here by certify that the documents mentioned in the Schedule here to annexed has been prepared under the authority of the Ruler of Kalahandi State before the merger and has been under the authority of the State Government continued to be recorded mentioned and acted upon there after.

SCHEDULE

I Working Plan for the Reserved Forests of Kalahandi State, Khalsa introduced with effect from 1934-35.

By Order of the Governor,
S.S. Murty,
Secretary to Government.

Extract of Interim Working Plan for the Reserved Forests of Kalahandi State, Khalsa, (1934-35) Part - I, Chapter-I)

Name of the R.s.	Area	Name of the R.s.	Area.
1. Adavari	- 921 Ha.	21. Chulbadi	- 11 Ha.
2. Alma	- 1360 ,,	22. Dhangada-Dhangidi	229 ,,
3. Ampadar	- 43 ,,	23. Dhanupanchan	- 726 ,,
4. Arakhpedi	- 64 ,,	24. Dulikibandh	- 45 ,,
✓ 5. Bazargarh	- 7987 ,,	25. Dengen	- 476 ,,
6. Bhatel	- 37 ,,	26. Dhepguda	- 486 ,,
7. Bhalu	- 54 ,,	27. Dulma	- 560 ,,
8. Brahmani	- 5919 ,,	28. Daka	- 335 ,,
9. Bisibarini	- 198 ,,	29. Cojia	- 347 ,,
10. Belgaon	- 64 ,,	30. Ghatual	- 276 ,,
11. Baghmari	- 27 ,,	31. Ghana	- 3070 ,,
12. Bijaghati	- 33 ,,	32. Garjan	- 365 ,,
13. Benaguda	- 4974 ,,	33. Goelkhej	- 240 ,,
14. Beri	- 1477 ,,	34. Jugsaiipatna	- 2671 ,,
15. Benbhata	- 1740 ,,	35. Jalbandha 'A'	- 15 ,,
16. Bhalujere	- 48 ,,	36. Jalbandha 'B'	- 6 ,,
17. Benakhaman	- 433 ,,	37. Jalbandha 'C'	- 71 ,,
18. Chura 'A'	- 7782 ,,	38. Jerka	- 1019 ,,
19. <u>Chura 'B'</u>	- <u>2384</u> ,,	39. Jharbandha	- 314 ,,
20. Champadeipur	- 76 ,,	40. Jhimiri	- 1497 ,,

contd..

- 2 -

41. Jalkrida	-	1834 Ha.	69. Nehela	-	4755 Ha.
42. Jerka	-	2588 ..	70. Peddhar	-	848 ..
43. Kamei	-	156 ..	71. Parlagarh	-	828 ..
44. Karla Dangar	-	349 ..	72. Panigaen	-	498 ..
45. Kadalighati	-	1725 ..	73. Patraguda	-	192 ..
46. Kerbandi	-	1231 ..	74. Pergel	-	1712 ..
47. Kanamanjur	-	1902 ..	75. Pahadpadar	-	1624 ..
48. Kutrukhal	-	326 ..	76. Reul	-	647 ..
49. Kunkot	-	5124 ..	77. Raktebeden	-	168 ..
50. Kelia	-	219 ..	78. Ranipadar	-	62 ..
51. Kandul	-	100 ..	79. Sirpali	-	46 ..
52. Kuspari	-	166 ..	80. Sinang	-	1221 ..
53. Khakesh	-	47 ..	81. Sahajkhol	-	12,772 ..
54. Kidding	-	668 ..	82. Singari	-	5930 ..
55. Karipat	-	7019 ..	83. Sunamukhi	-	2393 ..
56. Kadokhaman	-	71 ..	84. Sadel 'A'	-	273 ..
57. Kusharighati	-	26 ..	85. Sadel 'B'	-	307 ..
58. Lumarisinga	-	175 ..	86. Satani	-	1898 ..
59. Limi	-	134 ..	87. Bargiguda	-	766 ..
60. Madakhola 'A'	-	746 ..	88. Samajhola	-	973 ..
✓ 61. Madakhola 'B'	-	597 ..	89. Thakuranipadar	-	83 ..
62. Minaguda	-	73 ..	90. Taprang	-	7181 ..
63. Machul	-	1201 ..	91. Tarchi	-	257 ..
✓ 64. Mangalguda	-	1488 ..	92. Telen	-	2660 ..
65. Narla	-	1293 ..	93. Talchirika	-	136 ..
66. Nageswar	-	3020 ..	94. Udayagiri	-	2013 ..
67. Niyangiri	-	2100 ..	95. Upperchirika	-	76 ..
68. Nachiniguda	-	1298 ..	96. Urladani	-	10,528 ..

Total Area 1,44,903 Ha.

// True Copy
Attested//

FOREST REVENUE JOINT VERIFICATION COMMITTEE REPORT

Forest Division: Kalahandi North**Forest Range:** Kegaon**Minutes of Joint Verification:**

List of participation of the Forest-Revenue joint verification committee is given at Table 1.

Joint Verification of the boundary of **Chura (B) RF** Forest Block was carried out during 28-12-2019 to 02-01-2020. Existing pillar position recorded through GPS were plotted and compared against geo-referenced cadastral maps of adjoining villages. The verified forest boundary map is enclosed at Plate-1. Findings of the verification w.r.t. revenue cadastral is given below:

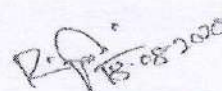
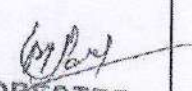



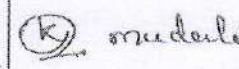
- Name of notified forest block: Chura (B) RF.
- Notification no & date: 9365/12/42(m/2)58 Dt.14-03-1959
- Area as per notification: 5890.98 Ac/2384 Ha
- Existing no of boundary demarcations in conformity with adjoining village boundary: 102 nos (Annexure -1)
- New boundary demarcations in conformity with adjoining village boundary: 90 nos (Annexure -2)
- GPS area of verified boundary: 2501.80 ha
- GPS perimeter of verified boundary: 27.210 km

Observations:

"Notification is not available. Available Traverse map is enclosed at Appendix-1 (area as per Division record=2384.00 ha). The verified boundary shape & area matches with the Traverse map (Diff is 117.8 ha, i.e. 4.94% from NFA). Forest boundary demarcation Pillars are in Conformity with Cadastral Map, existing pillars & HRSI. Change of area is due to old method of Survey and Area computation."

TABLE - 1

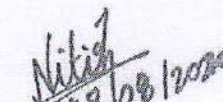
Forest and Revenue department officials (RO/ FR/ RI/ Amin) and TP involved in Joint Verification (JV) of Forest Boundary.

Name	Designation	Signature
Rajakrishna Bhai	Range Officer, Kegaon	 18/08/2020 Forest Range Officer Kegaon Range
mohan patel	Forester, Gargab	 FORESTER GARGAB SECTION
Oximukha meher	Forester, Daspur	 FORESTER DASPUR SECTION
Alimansu Sektar Panda	Revenue Inspector Badchergaon.	 19/08/2020
Kshyamanchi Nara	Revenue Inspector Borguda.	 18/08/2020 Revenue Inspector Borguda, Kalahandi
Kesri a muduli	Surveyor (CDLTP)	 K. muduli

Whether all the issues are settled at Forest Revenue Joint Verification Committee (FRJVC) level?
(Yes /-No)

Counter Signed by:


Tahasildar
TAHASILDAR
GOLAMUNDA


18/08/2020
Divisional Forest Officer

Divisional Forest Officer
Kalahandi North Division

Plate 1

Annexure-II

Georeferencing of Notified Forests in Kaliahandi North Forest Division Reference Forest Block Boundary Map with Adjacent Revenue Village (Cadastral) Boundary (Based on Forest Revenue J.L. Verification)

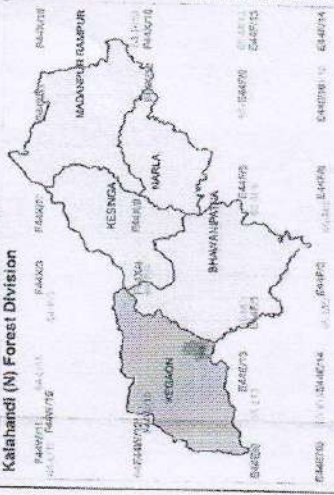
Chura (B) R.F., Kegaon Range



Legend

- Existing Pillar (102 nos) X Rejected Pillar (7 nos)
- ⊛ New Pillar (90 nos) □ RF Boundary
- ⊙ Virtual Pillar (27 nos) - - - Village Boundary

Index Map



Notified Area = 2384.00 ha.
 GPS area* as per joint verification = 2501.80 ha
 (*Projected area in UTM Proj. Zone 44N & WGS 84 Datum)

A. S. S. Rao

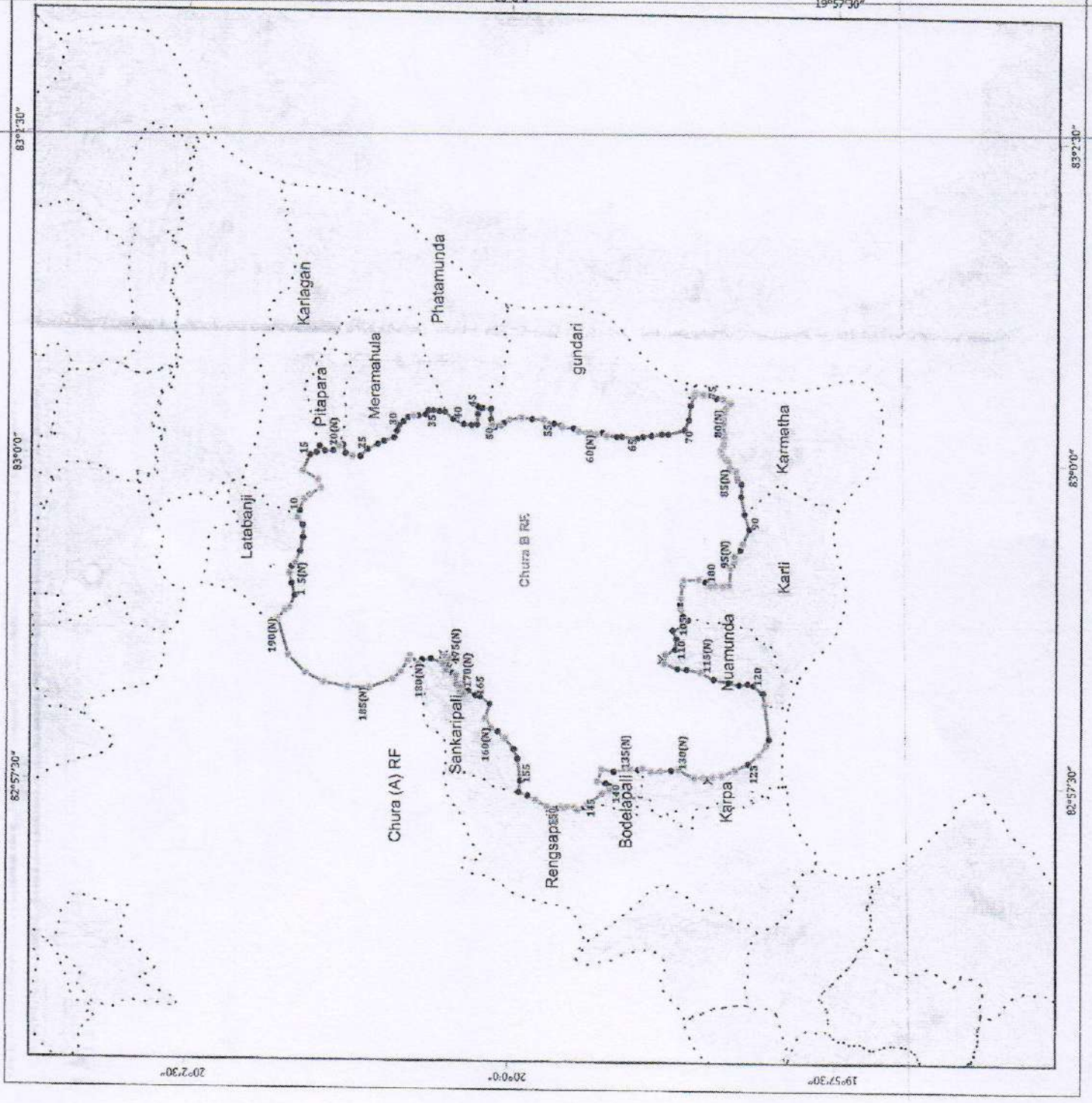
(Signature)
 FORESTER
 FOREST SECTION
 KEGAOON RANGE

(Signature)
 FORESTER
 FOREST SECTION
 KEGAOON RANGE

(Signature)
 FORESTER
 FOREST SECTION
 KEGAOON RANGE

Date:

Prepared by: SPARC Pvt. Ltd. (CDLTP)
 Revenue Inspector
 Kegaon Range
 Kaliahandi



Annexure-III

CHURA 'B' R.F.

Forest Division : KALAHANDI NORTH, Forest Range : KEGAON
 Geo-referenced Forest Block Map based on DGPS Survey

Legend :-

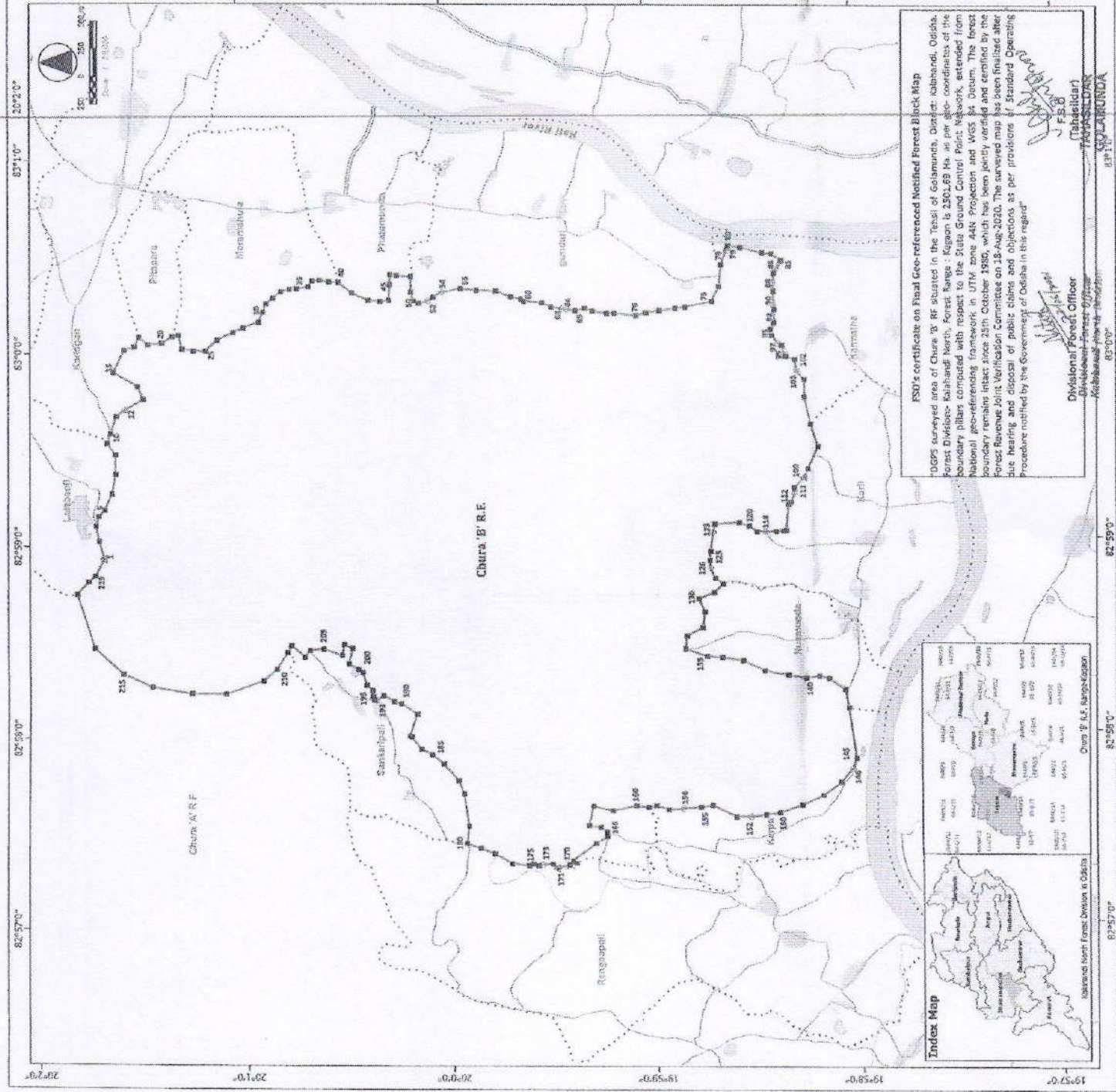
- Forest Boundary Pillar / Virtual Pillar : [Symbol] Range Boundary : [Symbol]
- SCP on Forest Boundary : [Symbol] Railway : [Symbol]
- Forest Block Boundary : [Symbol] Major Road : [Symbol]
- Revenue Village Boundary : [Symbol] Other Road : [Symbol]
- Settlement : [Symbol] River / Stream / K/B : [Symbol]

Statement of Geo-coordinates of Pillar Position (UTM Zone-44N, WGS 84 Datum)

Kalahandi North Forest Division, Kegaon Range	
Pillar No.	Latitude
1	20° 11' 15.0000 N
2	20° 11' 15.0000 N
3	20° 11' 15.0000 N
4	20° 11' 15.0000 N
5	20° 11' 15.0000 N
6	20° 11' 15.0000 N
7	20° 11' 15.0000 N
8	20° 11' 15.0000 N
9	20° 11' 15.0000 N
10	20° 11' 15.0000 N
11	20° 11' 15.0000 N
12	20° 11' 15.0000 N
13	20° 11' 15.0000 N
14	20° 11' 15.0000 N
15	20° 11' 15.0000 N
16	20° 11' 15.0000 N
17	20° 11' 15.0000 N
18	20° 11' 15.0000 N
19	20° 11' 15.0000 N
20	20° 11' 15.0000 N
21	20° 11' 15.0000 N
22	20° 11' 15.0000 N
23	20° 11' 15.0000 N
24	20° 11' 15.0000 N
25	20° 11' 15.0000 N
26	20° 11' 15.0000 N
27	20° 11' 15.0000 N
28	20° 11' 15.0000 N
29	20° 11' 15.0000 N
30	20° 11' 15.0000 N
31	20° 11' 15.0000 N
32	20° 11' 15.0000 N
33	20° 11' 15.0000 N
34	20° 11' 15.0000 N
35	20° 11' 15.0000 N
36	20° 11' 15.0000 N
37	20° 11' 15.0000 N
38	20° 11' 15.0000 N
39	20° 11' 15.0000 N
40	20° 11' 15.0000 N
41	20° 11' 15.0000 N
42	20° 11' 15.0000 N
43	20° 11' 15.0000 N
44	20° 11' 15.0000 N
45	20° 11' 15.0000 N
46	20° 11' 15.0000 N
47	20° 11' 15.0000 N
48	20° 11' 15.0000 N
49	20° 11' 15.0000 N
50	20° 11' 15.0000 N
51	20° 11' 15.0000 N
52	20° 11' 15.0000 N
53	20° 11' 15.0000 N
54	20° 11' 15.0000 N
55	20° 11' 15.0000 N
56	20° 11' 15.0000 N
57	20° 11' 15.0000 N
58	20° 11' 15.0000 N
59	20° 11' 15.0000 N
60	20° 11' 15.0000 N
61	20° 11' 15.0000 N
62	20° 11' 15.0000 N
63	20° 11' 15.0000 N
64	20° 11' 15.0000 N
65	20° 11' 15.0000 N
66	20° 11' 15.0000 N
67	20° 11' 15.0000 N
68	20° 11' 15.0000 N
69	20° 11' 15.0000 N
70	20° 11' 15.0000 N
71	20° 11' 15.0000 N
72	20° 11' 15.0000 N
73	20° 11' 15.0000 N
74	20° 11' 15.0000 N
75	20° 11' 15.0000 N
76	20° 11' 15.0000 N
77	20° 11' 15.0000 N
78	20° 11' 15.0000 N
79	20° 11' 15.0000 N
80	20° 11' 15.0000 N
81	20° 11' 15.0000 N
82	20° 11' 15.0000 N
83	20° 11' 15.0000 N
84	20° 11' 15.0000 N
85	20° 11' 15.0000 N
86	20° 11' 15.0000 N
87	20° 11' 15.0000 N
88	20° 11' 15.0000 N
89	20° 11' 15.0000 N
90	20° 11' 15.0000 N
91	20° 11' 15.0000 N
92	20° 11' 15.0000 N
93	20° 11' 15.0000 N
94	20° 11' 15.0000 N
95	20° 11' 15.0000 N
96	20° 11' 15.0000 N
97	20° 11' 15.0000 N
98	20° 11' 15.0000 N
99	20° 11' 15.0000 N
100	20° 11' 15.0000 N

Differential GPS Surveyed area= 2501.69 Ha

- Note:-
- The pillar locations are as per joint field verification and certification by the Forest - Revenue Joint Verification Committee (FRVC) on 18-Aug-2020.
 - Above DGPS Coordinates are with respect to Forest Primary Control Point (FPCP) located at Kusinga Range office (PCCP Code: KLM09-003)



FSO's certificate on Final Geo-referenced Notified Forest Block Map
 DGPS surveyed area of Chura 'B' RF situated in the Tehsil of Golaamunda, District: Kalahandi, Odisha, Forest Division- Kalahandi North, Forest Range : Kegaon is 2501.69 Ha. as per geo-coordinates of the boundary pillars computed with respect to the State Ground Control Point Network, extended from National geo-referencing framework in UTM zone 44N Projection and WGS 84 Datum. The forest boundary remains intact since 25th October 1980, which has been jointly verified and certified by the Forest Revenue Joint Verification Committee on 18-Aug-2020. The surveyed map has been finalized after due hearing and disposal of public claims and objections, as per provisions of Standard Operating Procedure notified by the Government of Odisha in this regard.

Divisional Forest Officer
 Kalahandi North Forest Division



82°57'0" 82°59'0" 83°01'0" 83°03'0" 83°05'0" 83°07'0" 83°09'0" 83°11'0" 83°13'0" 83°15'0" 83°17'0" 83°19'0" 83°21'0" 83°23'0" 83°25'0" 83°27'0" 83°29'0" 83°31'0" 83°33'0" 83°35'0" 83°37'0" 83°39'0" 83°41'0" 83°43'0" 83°45'0" 83°47'0" 83°49'0" 83°51'0" 83°53'0" 83°55'0" 83°57'0" 83°59'0" 84°01'0" 84°03'0" 84°05'0" 84°07'0" 84°09'0" 84°11'0" 84°13'0" 84°15'0" 84°17'0" 84°19'0" 84°21'0" 84°23'0" 84°25'0" 84°27'0" 84°29'0" 84°31'0" 84°33'0" 84°35'0" 84°37'0" 84°39'0" 84°41'0" 84°43'0" 84°45'0" 84°47'0" 84°49'0" 84°51'0" 84°53'0" 84°55'0" 84°57'0" 84°59'0" 85°01'0" 85°03'0" 85°05'0" 85°07'0" 85°09'0" 85°11'0" 85°13'0" 85°15'0" 85°17'0" 85°19'0" 85°21'0" 85°23'0" 85°25'0" 85°27'0" 85°29'0" 85°31'0" 85°33'0" 85°35'0" 85°37'0" 85°39'0" 85°41'0" 85°43'0" 85°45'0" 85°47'0" 85°49'0" 85°51'0" 85°53'0" 85°55'0" 85°57'0" 85°59'0" 86°01'0" 86°03'0" 86°05'0" 86°07'0" 86°09'0" 86°11'0" 86°13'0" 86°15'0" 86°17'0" 86°19'0" 86°21'0" 86°23'0" 86°25'0" 86°27'0" 86°29'0" 86°31'0" 86°33'0" 86°35'0" 86°37'0" 86°39'0" 86°41'0" 86°43'0" 86°45'0" 86°47'0" 86°49'0" 86°51'0" 86°53'0" 86°55'0" 86°57'0" 86°59'0" 87°01'0" 87°03'0" 87°05'0" 87°07'0" 87°09'0" 87°11'0" 87°13'0" 87°15'0" 87°17'0" 87°19'0" 87°21'0" 87°23'0" 87°25'0" 87°27'0" 87°29'0" 87°31'0" 87°33'0" 87°35'0" 87°37'0" 87°39'0" 87°41'0" 87°43'0" 87°45'0" 87°47'0" 87°49'0" 87°51'0" 87°53'0" 87°55'0" 87°57'0" 87°59'0" 88°01'0" 88°03'0" 88°05'0" 88°07'0" 88°09'0" 88°11'0" 88°13'0" 88°15'0" 88°17'0" 88°19'0" 88°21'0" 88°23'0" 88°25'0" 88°27'0" 88°29'0" 88°31'0" 88°33'0" 88°35'0" 88°37'0" 88°39'0" 88°41'0" 88°43'0" 88°45'0" 88°47'0" 88°49'0" 88°51'0" 88°53'0" 88°55'0" 88°57'0" 88°59'0" 89°01'0" 89°03'0" 89°05'0" 89°07'0" 89°09'0" 89°11'0" 89°13'0" 89°15'0" 89°17'0" 89°19'0" 89°21'0" 89°23'0" 89°25'0" 89°27'0" 89°29'0" 89°31'0" 89°33'0" 89°35'0" 89°37'0" 89°39'0" 89°41'0" 89°43'0" 89°45'0" 89°47'0" 89°49'0" 89°51'0" 89°53'0" 89°55'0" 89°57'0" 89°59'0" 90°01'0" 90°03'0" 90°05'0" 90°07'0" 90°09'0" 90°11'0" 90°13'0" 90°15'0" 90°17'0" 90°19'0" 90°21'0" 90°23'0" 90°25'0" 90°27'0" 90°29'0" 90°31'0" 90°33'0" 90°35'0" 90°37'0" 90°39'0" 90°41'0" 90°43'0" 90°45'0" 90°47'0" 90°49'0" 90°51'0" 90°53'0" 90°55'0" 90°57'0" 90°59'0" 91°01'0" 91°03'0" 91°05'0" 91°07'0" 91°09'0" 91°11'0" 91°13'0" 91°15'0" 91°17'0" 91°19'0" 91°21'0" 91°23'0" 91°25'0" 91°27'0" 91°29'0" 91°31'0" 91°33'0" 91°35'0" 91°37'0" 91°39'0" 91°41'0" 91°43'0" 91°45'0" 91°47'0" 91°49'0" 91°51'0" 91°53'0" 91°55'0" 91°57'0" 91°59'0" 92°01'0" 92°03'0" 92°05'0" 92°07'0" 92°09'0" 92°11'0" 92°13'0" 92°15'0" 92°17'0" 92°19'0" 92°21'0" 92°23'0" 92°25'0" 92°27'0" 92°29'0" 92°31'0" 92°33'0" 92°35'0" 92°37'0" 92°39'0" 92°41'0" 92°43'0" 92°45'0" 92°47'0" 92°49'0" 92°51'0" 92°53'0" 92°55'0" 92°57'0" 92°59'0" 93°01'0" 93°03'0" 93°05'0" 93°07'0" 93°09'0" 93°11'0" 93°13'0" 93°15'0" 93°17'0" 93°19'0" 93°21'0" 93°23'0" 93°25'0" 93°27'0" 93°29'0" 93°31'0" 93°33'0" 93°35'0" 93°37'0" 93°39'0" 93°41'0" 93°43'0" 93°45'0" 93°47'0" 93°49'0" 93°51'0" 93°53'0" 93°55'0" 93°57'0" 93°59'0" 94°01'0" 94°03'0" 94°05'0" 94°07'0" 94°09'0" 94°11'0" 94°13'0" 94°15'0" 94°17'0" 94°19'0" 94°21'0" 94°23'0" 94°25'0" 94°27'0" 94°29'0" 94°31'0" 94°33'0" 94°35'0" 94°37'0" 94°39'0" 94°41'0" 94°43'0" 94°45'0" 94°47'0" 94°49'0" 94°51'0" 94°53'0" 94°55'0" 94°57'0" 94°59'0" 95°01'0" 95°03'0" 95°05'0" 95°07'0" 95°09'0" 95°11'0" 95°13'0" 95°15'0" 95°17'0" 95°19'0" 95°21'0" 95°23'0" 95°25'0" 95°27'0" 95°29'0" 95°31'0" 95°33'0" 95°35'0" 95°37'0" 95°39'0" 95°41'0" 95°43'0" 95°45'0" 95°47'0" 95°49'0" 95°51'0" 95°53'0" 95°55'0" 95°57'0" 95°59'0" 96°01'0" 96°03'0" 96°05'0" 96°07'0" 96°09'0" 96°11'0" 96°13'0" 96°15'0" 96°17'0" 96°19'0" 96°21'0" 96°23'0" 96°25'0" 96°27'0" 96°29'0" 96°31'0" 96°33'0" 96°35'0" 96°37'0" 96°39'0" 96°41'0" 96°43'0" 96°45'0" 96°47'0" 96°49'0" 96°51'0" 96°53'0" 96°55'0" 96°57'0" 96°59'0" 97°01'0" 97°03'0" 97°05'0" 97°07'0" 97°09'0" 97°11'0" 97°13'0" 97°15'0" 97°17'0" 97°19'0" 97°21'0" 97°23'0" 97°25'0" 97°27'0" 97°29'0" 97°31'0" 97°33'0" 97°35'0" 97°37'0" 97°39'0" 97°41'0" 97°43'0" 97°45'0" 97°47'0" 97°49'0" 97°51'0" 97°53'0" 97°55'0" 97°57'0" 97°59'0" 98°01'0" 98°03'0" 98°05'0" 98°07'0" 98°09'0" 98°11'0" 98°13'0" 98°15'0" 98°17'0" 98°19'0" 98°21'0" 98°23'0" 98°25'0" 98°27'0" 98°29'0" 98°31'0" 98°33'0" 98°35'0" 98°37'0" 98°39'0" 98°41'0" 98°43'0" 98°45'0" 98°47'0" 98°49'0" 98°51'0" 98°53'0" 98°55'0" 98°57'0" 98°59'0" 99°01'0" 99°03'0" 99°05'0" 99°07'0" 99°09'0" 99°11'0" 99°13'0" 99°15'0" 99°17'0" 99°19'0" 99°21'0" 99°23'0" 99°25'0" 99°27'0" 99°29'0" 99°31'0" 99°33'0" 99°35'0" 99°37'0" 99°39'0" 99°41'0" 99°43'0" 99°45'0" 99°47'0" 99°49'0" 99°51'0" 99°53'0" 99°55'0" 99°57'0" 99°59'0" 100°01'0" 100°03'0" 100°05'0" 100°07'0" 100°09'0" 100°11'0" 100°13'0" 100°15'0" 100°17'0" 100°19'0" 100°21'0" 100°23'0" 100°25'0" 100°27'0" 100°29'0" 100°31'0" 100°33'0" 100°35'0" 100°37'0" 100°39'0" 100°41'0" 100°43'0" 100°45'0" 100°47'0" 100°49'0" 100°51'0" 100°53'0" 100°55'0" 100°57'0" 100°59'0" 101°01'0" 101°03'0" 101°05'0" 101°07'0" 101°09'0" 101°11'0" 101°13'0" 101°15'0" 101°17'0" 101°19'0" 101°21'0" 101°23'0" 101°25'0" 101°27'0" 101°29'0" 101°31'0" 101°33'0" 101°35'0" 101°37'0" 101°39'0" 101°41'0" 101°43'0" 101°45'0" 101°47'0" 101°49'0" 101°51'0" 101°53'0" 101°55'0" 101°57'0" 101°59'0" 102°01'0" 102°03'0" 102°05'0" 102°07'0" 102°09'0" 102°11'0" 102°13'0" 102°15'0" 102°17'0" 102°19'0" 102°21'0" 102°23'0" 102°25'0" 102°27'0" 102°29'0" 102°31'0" 102°33'0" 102°35'0" 102°37'0" 102°39'0" 102°41'0" 102°43'0" 102°45'0" 102°47'0" 102°49'0" 102°51'0" 102°53'0" 102°55'0" 102°57'0" 102°59'0" 103°01'0" 103°03'0" 103°05'0" 103°07'0" 103°09'0" 103°11'0" 103°13'0" 103°15'0" 103°17'0" 103°19'0" 103°21'0" 103°23'0" 103°25'0" 103°27'0" 103°29'0" 103°31'0" 103°33'0" 103°35'0" 103°37'0" 103°39'0" 103°41'0" 103°43'0" 103°45'0" 103°47'0" 103°49'0" 103°51'0" 103°53'0" 103°55'0" 103°57'0" 103°59'0" 104°01'0" 104°03'0" 104°05'0" 104°07'0" 104°09'0" 104°11'0" 104°13'0" 104°15'0" 104°17'0" 104°19'0" 104°21'0" 104°23'0" 104°25'0" 104°27'0" 104°29'0" 104°31'0" 104°33'0" 104°35'0" 104°37'0" 104°39'0" 104°41'0" 104°43'0" 104°45'0" 104°47'0" 104°49'0" 104°51'0" 104°53'0" 104°55'0" 104°57'0" 104°59'0" 105°01'0" 105°03'0" 105°05'0" 105°07'0" 105°09'0" 105°11'0" 105°13'0" 105°15'0" 105°17'0" 105°19'0" 105°21'0" 105°23'0" 105°25'0" 105°27'0" 105°29'0" 105°31'0" 105°33'0" 105°35'0" 105°37'0" 105°39'0" 105°41'0" 105°43'0" 105°45'0" 105°47'0" 105°49'0" 105°51'0" 105°53'0" 105°55'0" 105°57'0" 105°59'0" 106°01'0" 106°03'0" 106°05'0" 106°07'0" 106°09'0" 106°11'0" 106°13'0" 106°15'0" 106°17'0" 106°19'0" 106°21'0" 106°23'0" 106°25'0" 106°27'0" 106°29'0" 106°31'0" 106°33'0" 106°35'0" 106°37'0" 106°39'0" 106°41'0" 106°43'0" 106°45'0" 106°47'0" 106°49'0" 106°51'0" 106°53'0" 106°55'0" 106°57'0" 106°59'0" 107°01'0" 107°03'0" 107°05'0" 107°07'0" 107°09'0" 107°11'0" 107°13'0" 107°15'0" 107°17'0" 107°19'0" 107°21'0" 107°23'0" 107°25'0" 107°27'0" 107°29'0" 107°31'0" 107°33'0" 107°35'0" 107°37'0" 107°39'0" 107°41'0" 107°43'0" 107°45'0" 107°47'0" 107°49'0" 107°51'0" 107°53'0" 107°55'0" 107°57'0" 107°59'0" 108°01'0" 108°03'0" 108°05'0" 108°07'0" 108°09'0" 108°11'0" 108°13'0" 108°15'0" 108°17'0" 108°19'0" 108°21'0" 108°23'0" 108°25'0" 108°27'0" 108°29'0" 108°31'0" 108°33'0" 108°35'0" 108°37'0" 108°39'0" 108°41'0" 108°43'0" 108°45'0" 108°47'0" 108°49'0" 108°51'0" 108°53'0" 108°55'0" 108°57'0" 108°59'0" 109°01'0" 109°03'0" 109°05'0" 109°07'0" 109°09'0" 109°11'0" 109°13'0" 109°15'0" 109°17'0" 109°19'0" 109°21'0" 109°23'0" 109°25'0" 109°27'0" 109°29'0" 109°31'0" 109°33'0" 109°35'0" 109°37'0" 109°39'0" 109°41'0" 109°43'0" 109°45'0" 109°47'0" 109°49'0" 109°51'0" 109°53'0" 109°55'0" 109°57'0" 109°59'0" 110°01'0" 110°03'0" 110°05'0" 110°07'0" 110°09'0" 110°11'0" 110°13'0" 110°15'0" 110°17'0" 110°19'0" 110°21'0" 110°23'0" 110°25'0" 110°27'0" 110°29'0" 110°31'0" 110°33'0" 110°35'0" 110°37'0" 110°39'0" 110°41'0" 110°43'0" 110°45'0" 110°47'0" 110°49'0" 110°51'0" 110°53'0" 110°55'0" 110°57'0" 110°59'0" 111°01'0" 111°03'0" 111°05'0" 111°07'0" 111°09'0" 111°11'0"

STATEMENT OF GEO-COORDINATES OF PILLAR POSITIONS

Forest Division: **Kalahandi North** Forest Range : **Kegaon** Forest Block Name: **Chura (B) RF****Ground Control Point (GCP) References. (All coordinates in WGS84 datum & UTM Zone 44N projection)**

GCP Type	GCP Location	Latitude(DMS)	Longitude(DMS)	Latitude(DD)	Longitude(DD)
FPCP	Kegaon Range Office	20°06'2.677284"	82°53'19.270716"	20.10074369	82.88868631
FSCP1	Chura (B) RF , Pillar No- 1	20°01'39.913608"	82°58'55.774596"	20.02775378	82.98215961
FSCP2	Chura (B) RF , Pillar No- 109	19°58'14.421036"	82°59'19.259016"	19.97067251	82.98868306
FSCP3	Chura (B) RF , Pillar No- 171	19°59'28.484664"	82°57'17.776476"	19.99124574	82.95493791

Geo-coordinates of Boundary Pillar Position (Total: 219 nos.)

Pillar No	Latitude(DMS)	Longitude(DMS)	Latitude(DD)	Longitude(DD)
1	20°01'39.913608"	82°58'55.774596"	20.02775378	82.98215961
2	20°01'41.358792"	82°59'1.396572"	20.02815522	82.98372127
3	20°01'42.284568"	82°59'6.120168"	20.02841238	82.98503338
4	20°01'41.400084"	82°59'9.083688"	20.02816669	82.98585658
5	20°01'39.662184"	82°59'10.994280"	20.02768394	82.98638730
6	20°01'37.424460"	82°59'16.170576"	20.02706235	82.98782516
7	20°01'36.204528"	82°59'22.285824"	20.02672348	82.98952384
8	20°01'36.273396"	82°59'28.374900"	20.02674261	82.99121525
9	20°01'38.650764"	82°59'31.970004"	20.02740299	82.99221389
10	20°01'37.599204"	82°59'34.944720"	20.02711089	82.99304020
11	20°01'35.858856"	82°59'40.252452"	20.02662746	82.99451457
12	20°01'33.331224"	82°59'42.233352"	20.02592534	82.99506482
13	20°01'28.060752"	82°59'45.476916"	20.02446132	82.99596581
14	20°01'29.746236"	82°59'49.451964"	20.02492951	82.99706999
15	20°01'36.575364"	82°59'53.927556"	20.02682649	82.99831321
16	20°01'33.460572"	83°00'0.797112"	20.02596127	83.00022142
17	20°01'30.511416"	83°00'1.765764"	20.02514206	83.00049049
18	20°01'29.191044"	83°00'4.705668"	20.02477529	83.00130713
19	20°01'26.551704"	83°00'2.426508"	20.02404214	83.00067403
20	20°01'22.629432"	83°00'2.838024"	20.02295262	83.00078834
21	20°01'19.738884"	83°00'4.836132"	20.02214969	83.00134337
22	20°01'17.939496"	83°00'5.259564"	20.02164986	83.00146099
23	20°01'16.839624"	83°00'0.976788"	20.02134434	83.00027133
24	20°01'13.605564"	83°00'0.331488"	20.02044599	83.00009208
25	20°01'10.036056"	83°00'0.287964"	20.01945446	83.00007999
26	20°01'6.497940"	83°00'3.624372"	20.01847165	83.00100677
27	20°01'1.846776"	83°00'5.988996"	20.01717966	83.00166361
28	20°00'58.879800"	83°00'7.472196"	20.01635550	83.00207561
29	20°00'54.208332"	83°00'9.176364"	20.01505787	83.00254899
30	20°00'52.950168"	83°00'12.218400"	20.01470838	83.00339400
31	20°00'51.969024"	83°00'14.766552"	20.01443584	83.00410182
32	20°00'49.973904"	83°00'16.565076"	20.01388164	83.00460141

Pillar No	Latitude(DMS)	Longitude(DMS)	Latitude(DD)	Longitude(DD)
33	20°00'47.601648"	83°00'18.584892"	20.01322268	83.00516247
34	20°00'45.122580"	83°00'19.305324"	20.01253405	83.00536259
35	20°00'42.991596"	83°00'19.404792"	20.01194211	83.00539022
36	20°00'39.436920"	83°00'20.091888"	20.01095470	83.00558108
37	20°00'38.174148"	83°00'21.871728"	20.01060393	83.00607548
38	20°00'36.037152"	83°00'22.016700"	20.01001032	83.00611575
39	20°00'33.360948"	83°00'21.535704"	20.00926693	83.00598214
40	20°00'30.537396"	83°00'21.266172"	20.00848261	83.00590727
41	20°00'26.531244"	83°00'18.003240"	20.00736979	83.00500090
42	20°00'21.729636"	83°00'15.669828"	20.00603601	83.00435273
43	20°00'18.325620"	83°00'15.254604"	20.00509045	83.00423739
44	20°00'15.754572"	83°00'15.620436"	20.00437627	83.00433901
45	20°00'15.333660"	83°00'20.495232"	20.00425935	83.00569312
46	20°00'15.221448"	83°00'23.643360"	20.00422818	83.00656760
47	20°00'13.290660"	83°00'23.295924"	20.00369185	83.00647109
48	20°00'9.111636"	83°00'22.897044"	20.00253101	83.00636029
49	20°00'9.121644"	83°00'18.079524"	20.00253379	83.00502209
50	20°00'8.365176"	83°00'15.323904"	20.00232366	83.00425664
51	20°00'6.988896"	83°00'14.587128"	20.00194136	83.00405198
52	20°00'4.161636"	83°00'15.293232"	20.00115601	83.00424812
53	20°00'2.621592"	83°00'16.449696"	20.00072822	83.00456936
54	20°00'0.233676"	83°00'18.001224"	20.00006491	83.00500034
55	19°59'54.932496"	83°00'18.999540"	19.99859236	83.00527765
56	19°59'49.900344"	83°00'18.430956"	19.99719454	83.00511971
57	19°59'44.388564"	83°00'18.185148"	19.99566349	83.00505143
58	19°59'39.992856"	83°00'16.313400"	19.99444246	83.00453150
59	19°59'36.871152"	83°00'15.614640"	19.99357532	83.00433740
60	19°59'35.981988"	83°00'14.827824"	19.99332833	83.00411884
61	19°59'30.911748"	83°00'14.326452"	19.99191993	83.00397957
62	19°59'28.116456"	83°00'12.987216"	19.99114346	83.00360756
63	19°59'24.910512"	83°00'12.462012"	19.99025292	83.00346167
64	19°59'23.505900"	83°00'12.280428"	19.98986275	83.00341123
65	19°59'20.822460"	83°00'11.793420"	19.98911735	83.00327595
66	19°59'18.004308"	83°00'12.517308"	19.98833453	83.00347703
67	19°59'15.836064"	83°00'11.596140"	19.98773224	83.00322115
68	19°59'11.562180"	83°00'10.863684"	19.98654505	83.00301769
69	19°59'9.252276"	83°00'10.863720"	19.98590341	83.00301770
70	19°59'2.716224"	83°00'10.085508"	19.98408784	83.00280153
71	19°59'0.009708"	83°00'10.890288"	19.98333603	83.00302508
72	19°58'56.215560"	83°00'11.535192"	19.98228210	83.00320422
73	19°58'51.493872"	83°00'12.226248"	19.98097052	83.00339618
74	19°58'48.571176"	83°00'12.550320"	19.98015866	83.00348620
75	19°58'40.882080"	83°00'14.354640"	19.97802280	83.00398740
76	19°58'38.858952"	83°00'19.000764"	19.97746082	83.00527799
77	19°58'38.154108"	83°00'25.681788"	19.97726503	83.00713383

Pillar No	Latitude(DMS)	Longitude(DMS)	Latitude(DD)	Longitude(DD)
78	19°58'36.638580"	83°00'30.170016"	19.97684405	83.00838056
79	19°58'36.256512"	83°00'31.016052"	19.97673792	83.00861557
80	19°58'36.098076"	83°00'31.477320"	19.97669391	83.00874370
81	19°58'32.435364"	83°00'30.888756"	19.97567649	83.00858021
82	19°58'26.099220"	83°00'29.192076"	19.97391645	83.00810891
83	19°58'23.184804"	83°00'28.912464"	19.97310689	83.00803124
84	19°58'20.344116"	83°00'26.868744"	19.97231781	83.00746354
85	19°58'20.703864"	83°00'25.791336"	19.97241774	83.00716426
86	19°58'21.969444"	83°00'24.192144"	19.97276929	83.00672004
87	19°58'22.548144"	83°00'22.858740"	19.97293004	83.00634965
88	19°58'22.836828"	83°00'19.766988"	19.97301023	83.00549083
89	19°58'22.728720"	83°00'17.256528"	19.97298020	83.00479348
90	19°58'22.826892"	83°00'13.032972"	19.97300747	83.00362027
91	19°58'22.476432"	83°00'11.547144"	19.97291012	83.00320754
92	19°58'22.623564"	83°00'8.184744"	19.97295099	83.00227354
93	19°58'22.679976"	83°00'7.422768"	19.97296666	83.00206188
94	19°58'23.735676"	83°00'5.414292"	19.97325991	83.00150397
95	19°58'23.827224"	83°00'4.446252"	19.97328534	83.00123507
96	19°58'23.304648"	83°00'3.462516"	19.97314018	83.00096181
97	19°58'21.584568"	83°00'1.141992"	19.97266238	83.00031722
98	19°58'20.489556"	83°00'0.344556"	19.97235821	83.00009571
99	19°58'19.712388"	82°59'57.410196"	19.97214233	82.99928061
100	19°58'19.362468"	82°59'56.889132"	19.97204513	82.99913587
101	19°58'16.812768"	82°59'55.900932"	19.97133688	82.99886137
102	19°58'16.344552"	82°59'52.795104"	19.97120682	82.99799864
103	19°58'16.053456"	82°59'51.904212"	19.97112596	82.99775117
104	19°58'14.089512"	82°59'49.736652"	19.97058042	82.99714907
105	19°58'14.143332"	82°59'44.215044"	19.97059537	82.99561529
106	19°58'12.416628"	82°59'35.727000"	19.97011573	82.99325750
107	19°58'10.167420"	82°59'28.848876"	19.96949095	82.99134691
108	19°58'13.324008"	82°59'21.929100"	19.97036778	82.98942475
109	19°58'14.421036"	82°59'19.259016"	19.97067251	82.98868306
110	19°58'17.439708"	82°59'16.117332"	19.97151103	82.98781037
111	19°58'17.219280"	82°59'14.942004"	19.97144980	82.98748389
112	19°58'17.380704"	82°59'14.291880"	19.97149464	82.98730330
113	19°58'18.535332"	82°59'11.592420"	19.97181537	82.98655345
114	19°58'19.148196"	82°59'10.909032"	19.97198561	82.98636362
115	19°58'19.910748"	82°59'2.831964"	19.97219743	82.98411999
116	19°58'20.704332"	82°59'2.702256"	19.97241787	82.98408396
117	19°58'22.775556"	82°59'2.498676"	19.97299321	82.98402741
118	19°58'26.144004"	82°59'2.581260"	19.97392889	82.98405035
119	19°58'28.597188"	82°59'2.541552"	19.97461033	82.98403932
120	19°58'30.892404"	82°59'4.305876"	19.97524789	82.98452941
121	19°58'33.726108"	82°59'5.380152"	19.97603503	82.98482782
122	19°58'40.904436"	82°59'5.040744"	19.97802901	82.98473354

Pillar No	Latitude(DMS)	Longitude(DMS)	Latitude(DD)	Longitude(DD)
123	19°58'41.482128"	82°59'2.528700"	19.97818948	82.98403575
124	19°58'42.270816"	82°58'56.533656"	19.97840856	82.98237046
125	19°58'42.471120"	82°58'53.685984"	19.97846420	82.98157944
126	19°58'42.338172"	82°58'51.452292"	19.97842727	82.98095897
127	19°58'41.007936"	82°58'48.184032"	19.97805776	82.98005112
128	19°58'38.771724"	82°58'46.410384"	19.97743659	82.97955844
129	19°58'41.395044"	82°58'43.645476"	19.97816529	82.97879041
130	19°58'45.797196"	82°58'41.705112"	19.97938811	82.97825142
131	19°58'44.071032"	82°58'37.664436"	19.97890862	82.97712901
132	19°58'44.714100"	82°58'32.746872"	19.97908725	82.97576302
133	19°58'49.301184"	82°58'30.270180"	19.98036144	82.97507505
134	19°58'49.765512"	82°58'26.231988"	19.98049042	82.97395333
135	19°58'43.652928"	82°58'23.852856"	19.97879248	82.97329246
136	19°58'39.202824"	82°58'23.502720"	19.97755634	82.97319520
137	19°58'33.108312"	82°58'22.308492"	19.97586342	82.97286347
138	19°58'26.786532"	82°58'19.167024"	19.97410737	82.97199084
139	19°58'19.851420"	82°58'17.786316"	19.97218095	82.97160731
140	19°58'14.725884"	82°58'16.757508"	19.97075719	82.97132153
141	19°58'10.782048"	82°58'17.268996"	19.96966168	82.97146361
142	19°58'7.939236"	82°58'16.537368"	19.96887201	82.97126038
143	19°58'3.302724"	82°58'12.969696"	19.96758409	82.97026936
144	19°58'2.464176"	82°58'7.315824"	19.96735116	82.96869884
145	19°58'0.436548"	82°57'51.483204"	19.96678793	82.96430089
146	19°58'1.541208"	82°57'48.417876"	19.96709478	82.96344941
147	19°58'4.917396"	82°57'43.984656"	19.96803261	82.96221796
148	19°58'10.046640"	82°57'39.963096"	19.96945740	82.96110086
149	19°58'16.499604"	82°57'37.091412"	19.97124989	82.96030317
150	19°58'22.603728"	82°57'34.649568"	19.97294548	82.95962488
151	19°58'26.720652"	82°57'34.020288"	19.97408907	82.95945008
152	19°58'31.354176"	82°57'33.498864"	19.97537616	82.95930524
153	19°58'35.511240"	82°57'33.531948"	19.97653090	82.95931443
154	19°58'42.670632"	82°57'37.120464"	19.97851962	82.96031124
155	19°58'46.067232"	82°57'36.504180"	19.97946312	82.96014005
156	19°58'51.158424"	82°57'36.179100"	19.98087734	82.96004975
157	19°58'55.465968"	82°57'35.860860"	19.98207388	82.95996135
158	19°58'59.161728"	82°57'37.152828"	19.98310048	82.96032023
159	19°59'1.257180"	82°57'36.652608"	19.98368255	82.96018128
160	19°59'4.711056"	82°57'37.134252"	19.98464196	82.96031507
161	19°59'11.795064"	82°57'35.704476"	19.98660974	82.95991791
162	19°59'17.570436"	82°57'37.135656"	19.98821401	82.96031546
163	19°59'19.005792"	82°57'31.151880"	19.98861272	82.95865330
164	19°59'15.449856"	82°57'30.514356"	19.98762496	82.95847621
165	19°59'13.679736"	82°57'29.103372"	19.98713326	82.95808427
166	19°59'13.580808"	82°57'27.623448"	19.98710578	82.95767318
167	19°59'16.921644"	82°57'25.482420"	19.98803379	82.95707845

Pillar No	Latitude(DMS)	Longitude(DMS)	Latitude(DD)	Longitude(DD)
168	19°59'23.908812"	82°57'20.208456"	19.98997467	82.95561346
169	19°59'22.844616"	82°57'19.383264"	19.98967906	82.95538424
170	19°59'25.026540"	82°57'18.896976"	19.99028515	82.95524916
171	19°59'28.484664"	82°57'17.776476"	19.99124574	82.95493791
172	19°59'30.042060"	82°57'19.105920"	19.99167835	82.95530720
173	19°59'32.994240"	82°57'18.957600"	19.99249840	82.95526600
174	19°59'34.311804"	82°57'18.681948"	19.99286439	82.95518943
175	19°59'35.604636"	82°57'19.195236"	19.99322351	82.95533201
176	19°59'36.820680"	82°57'18.702468"	19.99356130	82.95519513
177	19°59'42.099756"	82°57'19.388556"	19.99502771	82.95538571
178	19°59'47.043348"	82°57'22.589748"	19.99640093	82.95627493
179	19°59'50.822808"	82°57'24.301008"	19.99745078	82.95675028
180	19°59'55.225644"	82°57'25.942680"	19.99867379	82.95720630
181	19°59'54.534696"	82°57'31.341780"	19.99848186	82.95870605
182	19°59'55.866768"	82°57'41.403204"	19.99885188	82.96150089
183	19°59'57.420996"	82°57'45.650952"	19.99928361	82.96268082
184	20°00'1.415196"	82°57'50.915628"	20.00039311	82.96414323
185	20°00'4.757724"	82°57'53.768520"	20.00132159	82.96493570
186	20°00'7.838892"	82°57'55.685232"	20.00217747	82.96546812
187	20°00'10.632204"	82°57'59.678748"	20.00295339	82.96657743
188	20°00'11.118096"	82°57'59.952528"	20.00308836	82.96665348
189	20°00'8.947188"	82°58'6.645720"	20.00248533	82.96851270
190	20°00'13.525416"	82°58'10.000812"	20.00375706	82.96944467
191	20°00'15.664896"	82°58'10.712676"	20.00435136	82.96964241
192	20°00'18.884736"	82°58'12.504288"	20.00524576	82.97014008
193	20°00'21.010068"	82°58'11.061876"	20.00583613	82.96973941
194	20°00'21.537864"	82°58'11.199396"	20.00598274	82.96977761
195	20°00'22.133232"	82°58'11.493516"	20.00614812	82.96985931
196	20°00'21.938076"	82°58'12.278784"	20.00609391	82.97007744
197	20°00'22.094676"	82°58'14.159208"	20.00613741	82.97059978
198	20°00'23.726196"	82°58'15.787308"	20.00659061	82.97105203
199	20°00'24.744852"	82°58'19.798536"	20.00687357	82.97216626
200	20°00'26.022096"	82°58'20.717688"	20.00722836	82.97242158
201	20°00'28.825488"	82°58'22.427580"	20.00800708	82.97289655
202	20°00'27.730908"	82°58'27.365268"	20.00770303	82.97426813
203	20°00'30.123936"	82°58'28.564284"	20.00836776	82.97460119
204	20°00'30.828456"	82°58'25.126788"	20.00856346	82.97364633
205	20°00'36.293976"	82°58'27.191028"	20.01008166	82.97421973
206	20°00'40.287096"	82°58'26.812164"	20.01119086	82.97411449
207	20°00'41.910984"	82°58'24.843648"	20.01164194	82.97356768
208	20°00'45.835344"	82°58'28.423164"	20.01273204	82.97456199
209	20°00'47.002428"	82°58'26.270544"	20.01305623	82.97396404
210	20°00'50.168196"	82°58'21.091656"	20.01393561	82.97252546
211	20°00'54.000864"	82°58'17.466492"	20.01500024	82.97151847
212	20°01'5.228544"	82°58'13.456524"	20.01811904	82.97040459

Pillar No	Latitude(DMS)	Longitude(DMS)	Latitude(DD)	Longitude(DD)
213	20°01'15.281688"	82°58'13.710036"	20.02091158	82.97047501
214	20°01'26.416740"	82°58'15.812436"	20.02400465	82.97105901
215	20°01'34.820004"	82°58'19.930476"	20.02633889	82.97220291
216	20°01'42.963348"	82°58'28.074900"	20.02860093	82.97446525
217	20°01'47.880444"	82°58'44.879160"	20.02996679	82.97913310
218	20°01'44.657724"	82°58'48.736200"	20.02907159	82.98020450
219	20°01'42.631212"	82°58'50.530044"	20.02850867	82.98070279

*** END of Statement***