

The Odisha Gazette

EXTRAORDINARY
PUBLISHED BY AUTHORITY

No. 1532 CUTTACK, SATURDAY, JULY 1, 2023/ASADHA 10, 1945

FOREST, ENVIRONMENT & CLIMATE CHANGE DEPARTMENT

NOTIFICATION

The 5th April 2023

S.R.O. No. 385/2023—Whereas Forest Block Daka Reserve Forest under Section-20 A of the Indian Forest Act, 1927, has been notified by Government of Odisha, Revenue Department Notification No. 9365- 12-42(m/2)58 dtd. 14/03/1959 indicating an area of 335.00 Ha. In Kegaon Forest Range of Kalahandi North Forest Division as per Annexure-I.

And whereas, the Government of Odisha in the Forest & Environment Department have notified a " Standard Operating Procedure (SOP) for Geo-referencing of Forest Block boundary through DGPS Survey" in the Odisha Gazette vide Notification No. 22572400112016-10F(Cons)77/2016/14097/F&E dtd. 04.07.2017, for preparation of such geo-referenced forest maps in pursuance of the directives of Hon'ble Supreme Court in their Order dtd.6.7.2011 (in IA Nos. 1868, 2091, 2225-2227, 2380, 2568 and 2937 in Writ Petition (C) No. 202 of 1995-Lafarge matter).

And whereas, The Government of Odisha have appointed all Tehsildars in their respective Tehsil jurisdiction in the respective Districts as Forest Settlement Officer (FSO) vide Notification No. 10F(TR)38/2020/7767/F&E Dated 21/05/2020.

And whereas, the Forest Revenue Joint Verification Committee (FRJVC) has jointly verified and confirmed the boundary pillar positions as per report in Annexure-II.

And whereas, the Forest Settlement Officer has certified 'No Change' in the boundary extent of Daka RF post 25th October 1980. The DGPS survey boundary coordinates have been verified by ORSAC and certified by the Forest Settlement Officer. The computed area (UTM Zone 44N projection and WGS 84 datum) of the Daka RF is 330.45 Ha or 816.56 Ac. The change in area is due to method of Survey & Area Computation.

Therefore, it has been decided to supplement the existing notification of the Daka RF with the above mentioned FSO certified DGPS surveyed Forest block maps per Annexure-III, and the statement of geo-coordinates of the forest block boundary pillar positions as per Annexure-IV, which shall be treated as the precise boundary description of the Daka RF and shall form an integral part of the original notification in place of any other form of boundary description notified earlier.

There shall be no change to the admitted rights in the original notification.

[No. 6628—FE-DIV-MISC-0011-2016-(10F-(Cons)-34/2020)-FE&CC]

By Order of the Governor

DR. MONA SHARMA

Additional Chief Secretary to Government

GOVERNMENT OF ORISSA,
Development Department.

NOTIFICATION

Dated, the 14th March 1959.

No. 9365-12-42 (M/2)58 :- In pursuance of sub-section ((3) of section (3) of Section - 20-A of the Indian Forest Act, 1927 (XVI of 1927) as amended subsequently in the application to the Orissa State of Orissa by Orissa Act XI of 1954 the State Government do here by certify that the documents mentioned in the Schedule here to annexed has been prepared under the authority of the Ruler of Kalahandi State before the merger and has been under the authority of the State Government continued to be recorded mentioned and acted upon there after.

SCHEDULE

I Working Plan for the Reserved Forests of Kalahandi State, Khalsa introduced with effect from 1934-35.

By Order of the Governor,
S.S. Murty,
Secretary to Government.

Extract of Interim Working Plan for the Reserved Forests of Kalahandi State, Khalsa, (1934-35) Part - I, Chapter-I)

| Name of the R.f. | Area | Name of the R.f. | Area. |
|------------------|-----------|-----------------------|----------|
| 1. Adavari | - 921 Ha. | 21. Chulbadi | - 11 Ha. |
| 2. Alma | - 1360 " | 22. Dhangada-Dhangidi | - 229 " |
| 3. Ampadar | - 43 " | 23. Dhanupanchan | - 726 " |
| 4. Arakhpedi | - 64 " | 24. Dulikibandh | - 45 " |
| 5. Bazargarh | - 7987 " | 25. Dengen | - 476 " |
| 6. Bhatel | - 37 " | 26. Dhepguda | - 486 " |
| 7. Bhalu | - 54 " | 27. Dulma | - 560 " |
| 8. Brahmani | - 5919 " | 28. Daka | - 335 " |
| 9. Bisibarini | - 198 " | 29. Gajia | - 347 " |
| 10. Belgaon | - 64 " | 30. Ghatual | - 276 " |
| 11. Baghmari | - 27 " | 31. Ghana | - 3070 " |
| 12. Bijaghati | - 33 " | 32. Garjan | - 365 " |
| 13. Benaguda | - 4974 " | 33. Gekhoj | - 240 " |
| 14. Beri | - 1477 " | 34. Jugsaipatna | - 2671 " |
| 15. Benbhata | - 1740 " | 35. Jalbandha 'A' | - 15 " |
| 16. Bhalujore | - 48 " | 36. Jalbandha 'B' | - 6 " |
| 17. Benakhaman | - 433 " | 37. Jalbandha 'C' | - 71 " |
| 18. Chura 'A' | - 7782 " | 38. Jerka | - 1019 " |
| 19. Chura 'B' | - 2384 " | 39. Jharbandha | - 314 " |
| 20. Champadeipur | - 76 " | 40. Jhimiri | - 1497 " |

contd..

| | | -- 2 -- | | | |
|--------------------|----|----------|--------------------|---|-----------|
| 41. Jalkrida | - | 1834 Ha. | 69. Nehela | - | 4755 Ha. |
| 42. Jerka | -- | 2588 .. | 70. Paddhar | - | 848 .. |
| 43. Kamei | - | 156 .. | 71. Pandegarh | - | 828 .. |
| 44. Karla Dangar | - | 349 .. | 72. Panigaon | - | 498 .. |
| 45. Kadalighati | - | 1725 .. | 73. Patraguda | - | 192 .. |
| 46. Kerbandi | - | 1231 .. | 74. Pergel | - | 1712 .. |
| 47. Kanamanjur | - | 1902 .. | 75. Panadpadar | - | 1624 .. |
| 48. Kutrukhal | - | 326 .. | 76. Reul | - | 647 .. |
| 49. Kumhot | - | 5124 .. | 77. Raktabeden | - | 168 .. |
| 50. Kalia | - | 219 .. | 78. Ranipadar | - | 62 .. |
| 51. Kandul | - | 100 .. | 79. Sirpali | - | 46 .. |
| 52. Kusperi | - | 166 .. | 80. Sinang | - | 1221 .. |
| 53. Khakesh | - | 47 .. | 81. Sahajkhol | - | 12,772 .. |
| 54. Kidding | - | 668 .. | 82. Singari | - | 5930 .. |
| 55. Kerlapet | - | 7019 .. | 83. Sunamukhi | - | 2393 .. |
| 56. Kadokhaman | - | 71 .. | 84. Sadel 'A' | - | 273 .. |
| 57. Kusharighati | - | 26 .. | 85. Sadel 'B' | - | 307 .. |
| 58. Lumarsinga | - | 175 .. | 86. Satani | - | 1398 .. |
| 59. Limi | - | 134 .. | 87. Sargiguda | - | 766 .. |
| 60. Madakhola 'A' | - | 746 .. | 88. Samajhola | - | 973 .. |
| ✓61. Madakhola 'B' | - | 557 .. | 89. Thakuranipadar | - | 83 .. |
| 62. Minaguda | - | 73 .. | 90. Taprang | - | 7181 .. |
| 63. Machul | - | 1201 .. | 91. Tarchi | - | 257 .. |
| ✓64. Nangalguda | - | 1486 .. | 92. Telen | - | 2660 .. |
| 65. Narla | - | 1293 .. | 93. Talchirika | - | 136 .. |
| 66. Nageswar | - | 3020 .. | 94. Vdayagiri | - | 2013 .. |
| 67. Niyangiri | - | 2100 .. | 95. Upperchirika | - | 76 .. |
| 68. Nachiniguda | - | 1298 .. | 96. Oriadani | - | 10,528 .. |

Total Area 1,44,903 Ha.

// True Copy
Attested//

FOREST REVENUE JOINT VERIFICATION COMMITTEE REPORT

Forest Division: Kalahandi North

Forest Range: Kegaon

Minutes of Joint Verification:

List of participation of the Forest-Revenue joint verification committee is given at Table I.





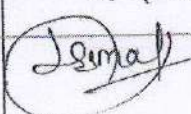

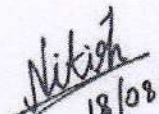

Joint Verification of the boundary of **Daka RF** Forest Block was carried out during 27-12-2019 to 27-12-2019. Existing pillar position recorded through GPS were plotted and compared against geo-referenced cadastral maps of adjoining villages. The verified forest boundary map is enclosed at Plate-1. Findings of the verification w.r.t. revenue cadastral is given below:

- Name of notified forest block: Daka RF
- Notification no. & date: 9365-12-42(m/2)58 Dt. 14-03-1959
- Area as per notification: 336.00 Ha.
- Existing no. of boundary demarcations in conformity with adjoining village boundary: 20 nos. (Annexure -1)
- New boundary demarcations in conformity with adjoining village boundary: 58 nos. (Annexure -2)
- GPS area of verified boundary: 330.340 ha
- GPS perimeter of verified boundary: 11.180 km

Observations:

Notification is not available. Available Traverse map is enclosed at Appendix-1 (area as per Division record=335.00 ha). The verified boundary shape does not match with the Traverse map and verified area is found to be 17.441 ha i.e. 5.21 % more than NFA. Forest boundary demarcation Pillars are in Conformity with Cadastral Map, existing pillars & HRSI. The change in area may be due to old Survey techniques.

TABLE - 1

| Forest and Revenue department officials (RO/ FR/ RI/ Amin) and TP involved in Joint Verification (JV) of Forest Boundary. | | |
|---|---|--|
| Name | Designation | Signature |
| Raja Krishna Bhoi | Range Officer, Kegaon |  18-08-2020 Forest Range Officer Kegaon Range |
| Mohan patel | Forester Gargab |  18/08/20 FORESTER GARGAB SECTION |
| Alimnash Sekhar Panda | Revenue Inspector Badcheragon |  Revenue Inspector Badcheragon. Kd |
| Babubhambant... | Revenue Inspector Borden |  18/8/20 R.I. Borden |
| Julu Senel | Surveyor (COTP) |  |
| Whether all the issues are settled at Forest Revenue Joint Verification Committee (FRJVC) level? (Yes / No) | | |
|  TAHASILDAR KALAHANDI | Counter Signed by: |  18/08/2020 Divisional Forest Officer Kalahandi North Division |
|  Tansildar TAHASILDAR GOLAMUNDA | | |

FSO Certified DGPS Surveyed Forest Block Map

Annexure-III

DAKA R.F.
Forest Division : KALAHANDI NORTH, Forest Range : KEGAON
 Geo-referenced Forest Block Map based on DGPS Survey

Legend :-

- Forest Boundary Pillar / Virtual Pillar
- Range Boundary
- FFCP on Forest Boundary
- Forest Block Boundary
- Revenue Village Boundary
- Settlement
- Railway
- Major Road
- Other Road
- River / Stream / WB

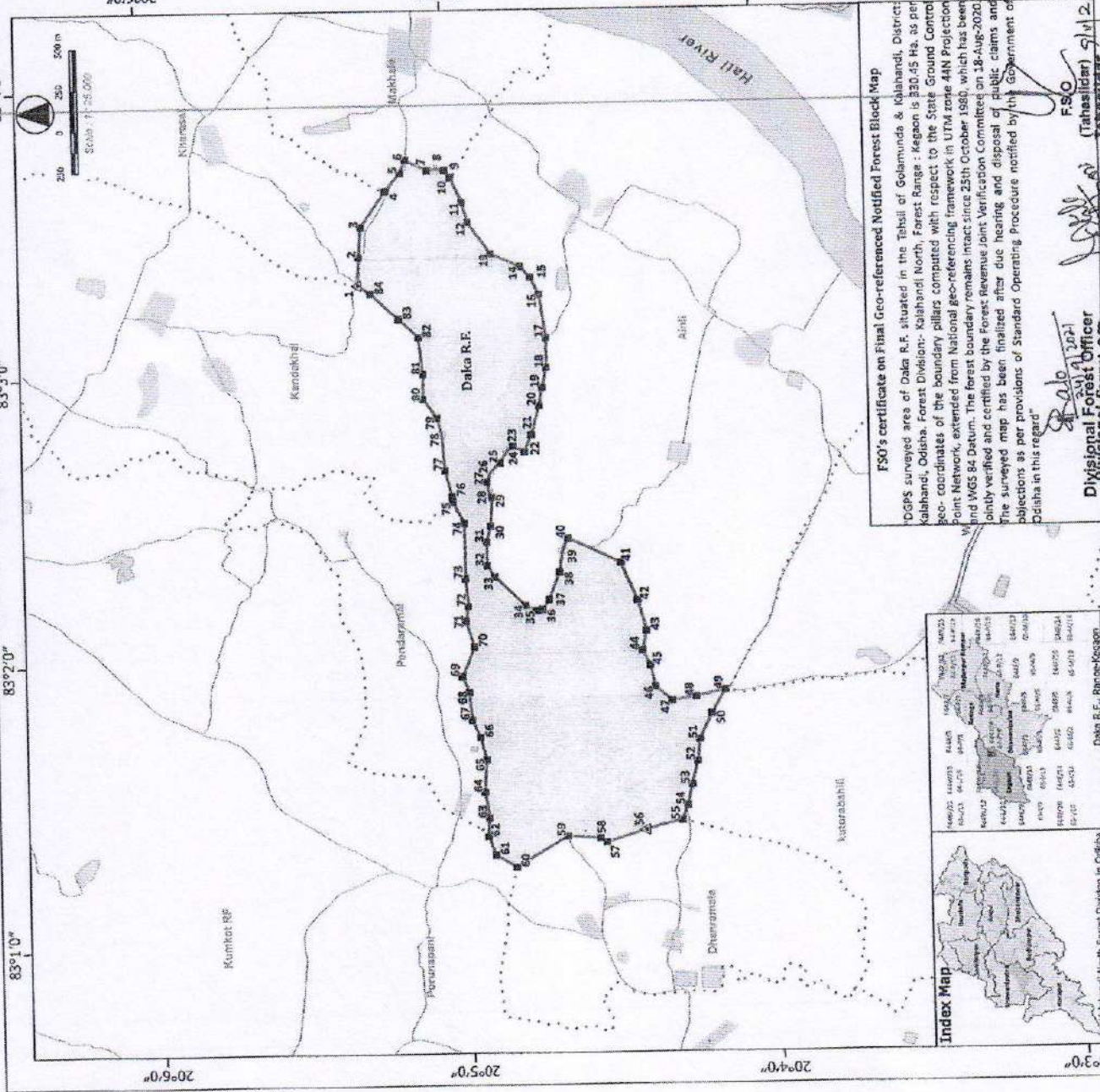
Statement of Geo-coordinates of Pillar Position (UTM Zone:44N, WGS 84 Datum)
 (Kalahandi North Forest Division, Kegaon Range)

| Pillar No. | Longitude | Latitude |
|------------|--------------------|-------------------|
| 1 | 83° 3' 18.312048" | 20° 5' 17.93028" |
| 2 | 83° 3' 24.825407" | 20° 5' 17.059820" |
| 3 | 83° 3' 30.598656" | 20° 5' 17.099820" |
| 4 | 83° 3' 37.949544" | 20° 5' 11.98428" |
| 5 | 83° 3' 41.569184" | 20° 5' 9.026664" |
| 6 | 83° 3' 44.302718" | 20° 5' 7.253110" |
| 7 | 83° 3' 47.148423" | 20° 5' 5.479556" |
| 8(V) | 83° 3' 49.994813" | 20° 5' 3.706002" |
| 9 | 83° 3' 52.840264" | 20° 5' 1.931446" |
| 10 | 83° 3' 55.685718" | 20° 5' 0.156890" |
| 11 | 83° 3' 58.531172" | 20° 4' 58.383382" |
| 12 | 83° 3' 61.376626" | 20° 4' 56.607826" |
| 13 | 83° 3' 64.222080" | 20° 4' 54.832270" |
| 14 | 83° 3' 67.067534" | 20° 4' 53.056714" |
| 15 | 83° 3' 69.912988" | 20° 4' 51.281158" |
| 16 | 83° 3' 72.758442" | 20° 4' 49.505602" |
| 17 | 83° 3' 75.603896" | 20° 4' 47.730046" |
| 18 | 83° 3' 78.449350" | 20° 4' 45.954490" |
| 19 | 83° 3' 81.294804" | 20° 4' 44.178934" |
| 20 | 83° 3' 84.140258" | 20° 4' 42.403378" |
| 21 | 83° 3' 86.985712" | 20° 4' 40.627822" |
| 22 | 83° 3' 89.831166" | 20° 4' 38.852266" |
| 23 | 83° 3' 92.676620" | 20° 4' 37.076710" |
| 24(N) | 83° 3' 95.522074" | 20° 4' 35.301154" |
| 25 | 83° 3' 98.367528" | 20° 4' 33.525598" |
| 26(N) | 83° 3' 101.212982" | 20° 4' 31.750042" |
| 27 | 83° 3' 104.058436" | 20° 4' 29.974486" |
| 28 | 83° 3' 106.903890" | 20° 4' 28.208930" |
| 29 | 83° 3' 109.749344" | 20° 4' 26.433374" |
| 30 | 83° 3' 112.594798" | 20° 4' 24.657818" |
| 31 | 83° 3' 115.440252" | 20° 4' 22.882262" |
| 32 | 83° 3' 118.285706" | 20° 4' 21.106706" |
| 33 | 83° 3' 121.131160" | 20° 4' 19.331150" |
| 34 | 83° 3' 123.976614" | 20° 4' 17.555594" |
| 35 | 83° 3' 126.822068" | 20° 4' 15.780038" |
| 36 | 83° 3' 129.667522" | 20° 4' 14.004482" |
| 37 | 83° 3' 132.512976" | 20° 4' 12.228926" |
| 38 | 83° 3' 135.358430" | 20° 4' 10.453370" |
| 39 | 83° 3' 138.203884" | 20° 4' 8.677814" |
| 40 | 83° 3' 141.049338" | 20° 4' 6.902258" |
| 41 | 83° 3' 143.894792" | 20° 4' 5.126702" |
| 42 | 83° 3' 146.740246" | 20° 4' 3.351146" |
| 43 | 83° 3' 149.585700" | 20° 4' 1.575590" |
| 44 | 83° 3' 152.431154" | 20° 4' 0.800034" |
| 45 | 83° 3' 155.276608" | 20° 4' 0.024478" |
| 46 | 83° 3' 158.122062" | 20° 4' 0.248922" |
| 47 | 83° 3' 160.967516" | 20° 4' 0.473366" |
| 48 | 83° 3' 163.812970" | 20° 4' 0.697810" |
| 49 | 83° 3' 166.658424" | 20° 4' 0.922254" |
| 50 | 83° 3' 169.503878" | 20° 4' 1.146698" |
| 51 | 83° 3' 172.349332" | 20° 4' 1.371142" |
| 52 | 83° 3' 175.194786" | 20° 4' 1.595586" |
| 53 | 83° 3' 178.040240" | 20° 4' 1.820030" |
| 54 | 83° 3' 180.885694" | 20° 4' 2.044474" |
| 55 | 83° 3' 183.731148" | 20° 4' 2.268918" |
| 56 | 83° 3' 186.576602" | 20° 4' 2.493362" |
| 57 | 83° 3' 189.422056" | 20° 4' 2.717806" |
| 58 | 83° 3' 192.267510" | 20° 4' 2.942250" |
| 59 | 83° 3' 195.112964" | 20° 4' 3.166694" |
| 60 | 83° 3' 197.958418" | 20° 4' 3.391138" |
| 61 | 83° 3' 200.803872" | 20° 4' 3.615582" |
| 62 | 83° 3' 203.649326" | 20° 4' 3.840026" |
| 63 | 83° 3' 206.494780" | 20° 4' 4.064470" |
| 64 | 83° 3' 209.340234" | 20° 4' 4.288914" |
| 65 | 83° 3' 212.185688" | 20° 4' 4.513358" |
| 66 | 83° 3' 215.031142" | 20° 4' 4.737802" |
| 67 | 83° 3' 217.876596" | 20° 4' 4.962246" |
| 68 | 83° 3' 220.722050" | 20° 4' 5.186690" |
| 69 | 83° 3' 223.567504" | 20° 4' 5.411134" |
| 70 | 83° 3' 226.412958" | 20° 4' 5.635578" |
| 71 | 83° 3' 229.258412" | 20° 4' 5.860022" |
| 72 | 83° 3' 232.103866" | 20° 4' 6.084466" |
| 73 | 83° 3' 234.949320" | 20° 4' 6.308910" |
| 74 | 83° 3' 237.794774" | 20° 4' 6.533354" |
| 75 | 83° 3' 240.640228" | 20° 4' 6.757798" |
| 76 | 83° 3' 243.485682" | 20° 4' 6.982242" |
| 77 | 83° 3' 246.331136" | 20° 4' 7.206686" |
| 78(V) | 83° 3' 249.176590" | 20° 4' 7.431130" |
| 79 | 83° 3' 252.022044" | 20° 4' 7.655574" |
| 80 | 83° 3' 254.867498" | 20° 4' 7.880018" |
| 81 | 83° 3' 257.712952" | 20° 4' 8.104462" |
| 82 | 83° 3' 260.558406" | 20° 4' 8.328906" |
| 83 | 83° 3' 263.403860" | 20° 4' 8.553350" |
| 84 | 83° 3' 266.249314" | 20° 4' 8.777794" |

Differential GPS Surveyed area = 330.45 Ha.

Notes:-

- The pillar locations area as per joint field verification and certification by the Forest - Revenue Joint Verification Committee (FRVC) on 18-Aug-2020.
- Above DGPS Coordinates are with respect to Forest Primary Control Point (FFCP) located at Keshiga Range office (FFCP Code: KIN09-003)



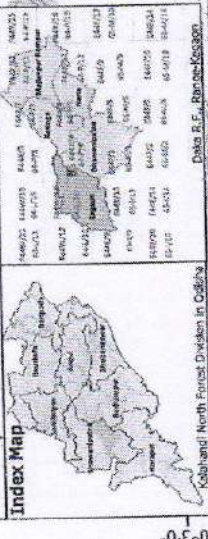
FSO's certificate on Final Geo-referenced Notified Forest Block Map

DGPS surveyed area of Daka R.F. situated in the Tehsil of Golumunda & Kibhandi, District: Kalahandi, Odisha. Forest Division- Kalahandi North, Forest Range : Kegaon is 330.45 Ha. as per Geo- coordinates of the boundary pillars computed with respect to the State Ground Control Point Network, extended from National geo-referencing framework in UTM zone 44N Projection and WGS 84 Datum. The forest boundary remains intact since 25th October 1980, which has been jointly verified and certified by the Forest Revenue Joint Verification Committee on 18-Aug-2020. The surveyed map has been finalized after due hearing and disposal of public claims and objections as per provisions of Standard Operating Procedure notified by the Government of Odisha in this regard.

Divisional Forest Officer
 Kalahandi North Division
 KALAHANDI

TAHASSILDAR
 KALAHANDI

GOLAMUNDA



83°10' 83°20' 83°30' 83°40' 20°30' 20°40' 20°50' 20°60'

STATEMENT OF GEO-COORDINATES OF PILLAR POSITIONS

Forest Division: **Kalahandi North** Forest Range : **Kegaon** Forest Block Name: **Daka RF**

Ground Control Point (GCP) References. (All coordinates in WGS84 datum & UTM Zone 44N projection)

| GCP Type | GCP Location | Latitude(DMS) | Longitude(DMS) | Latitude(DD) | Longitude(DD) |
|----------|-------------------------|------------------|------------------|--------------|---------------|
| FPCP | Kegaon Range Office | 20°06'2.677284" | 82°53'19.270716" | 20.10074369 | 82.88868631 |
| FSCP1 | Daka RF , Pillar No- 1 | 20°05'17.930328" | 83°03'18.312048" | 20.08831398 | 83.05508668 |
| FSCP2 | Daka RF , Pillar No- 56 | 20°04'25.099284" | 83°01'23.134332" | 20.07363869 | 83.02309287 |

Geo-coordinates of Boundary Pillar Position (Total: 84 nos.)

| Pillar No | Latitude(DMS) | Longitude(DMS) | Latitude(DD) | Longitude(DD) |
|-----------|------------------|------------------|--------------|---------------|
| 1 | 20°05'17.930328" | 83°03'18.312048" | 20.08831398 | 83.05508668 |
| 2 | 20°05'17.655900" | 83°03'24.282540" | 20.08823775 | 83.05674515 |
| 3 | 20°05'17.039832" | 83°03'30.559896" | 20.08806662 | 83.05848886 |
| 4 | 20°05'11.989428" | 83°03'37.949544" | 20.08666373 | 83.06054154 |
| 5 | 20°05'9.024684" | 83°03'41.569164" | 20.08584019 | 83.06154699 |
| 6 | 20°05'7.918656" | 83°03'44.302716" | 20.08553296 | 83.06230631 |
| 7 | 20°05'3.592140" | 83°03'41.994828" | 20.08433115 | 83.06166523 |
| 8 | 20°05'1.880150" | 83°03'42.252011" | 20.08385560 | 83.06173667 |
| 9 | 20°05'0.146616" | 83°03'41.926104" | 20.08337406 | 83.06164614 |
| 10 | 20°04'59.053656" | 83°03'40.405284" | 20.08307046 | 83.06122369 |
| 11 | 20°04'57.001440" | 83°03'35.226648" | 20.08250040 | 83.05978518 |
| 12 | 20°04'55.923096" | 83°03'31.082868" | 20.08220086 | 83.05863413 |
| 13 | 20°04'51.487320" | 83°03'24.303924" | 20.08096870 | 83.05675109 |
| 14 | 20°04'45.689772" | 83°03'21.475260" | 20.07935827 | 83.05596535 |
| 15 | 20°04'43.778820" | 83°03'19.160532" | 20.07882745 | 83.05532237 |
| 16 | 20°04'42.200292" | 83°03'15.523164" | 20.07838897 | 83.05431199 |
| 17 | 20°04'41.106252" | 83°03'6.421428" | 20.07808507 | 83.05178373 |
| 18 | 20°04'41.233692" | 83°03'0.120204" | 20.07812047 | 83.05003339 |
| 19 | 20°04'42.206916" | 83°02'55.895244" | 20.07839081 | 83.04885979 |
| 20 | 20°04'42.945672" | 83°02'52.192536" | 20.07859602 | 83.04783126 |
| 21 | 20°04'44.564916" | 83°02'46.210632" | 20.07904581 | 83.04616962 |
| 22 | 20°04'45.998076" | 83°02'42.693720" | 20.07944391 | 83.04519270 |
| 23 | 20°04'48.282312" | 83°02'43.904688" | 20.08007842 | 83.04552908 |
| 24 | 20°04'49.451899" | 83°02'42.953640" | 20.08040331 | 83.04526490 |
| 25 | 20°04'50.894256" | 83°02'40.519644" | 20.08080396 | 83.04458879 |
| 26 | 20°04'52.976029" | 83°02'38.429664" | 20.08138223 | 83.04400824 |
| 27 | 20°04'53.742360" | 83°02'36.532284" | 20.08159510 | 83.04348119 |
| 28 | 20°04'53.464129" | 83°02'34.714265" | 20.08151781 | 83.04297618 |
| 29 | 20°04'52.786776" | 83°02'33.303804" | 20.08132966 | 83.04258439 |
| 30 | 20°04'53.241924" | 83°02'27.313728" | 20.08145609 | 83.04092048 |
| 31 | 20°04'54.197004" | 83°02'24.008352" | 20.08172139 | 83.04000232 |
| 32 | 20°04'54.258024" | 83°02'19.050144" | 20.08173834 | 83.03862504 |
| 33 | 20°04'52.718052" | 83°02'16.712556" | 20.08131057 | 83.03797571 |

| Pillar No | Latitude(DMS) | Longitude(DMS) | Latitude(DD) | Longitude(DD) |
|-----------|------------------|------------------|--------------|---------------|
| 34 | 20°04'46.851528" | 83°02'10.593168" | 20.07968098 | 83.03627588 |
| 35 | 20°04'44.638500" | 83°02'9.340440" | 20.07906625 | 83.03592790 |
| 36 | 20°04'43.568652" | 83°02'9.587292" | 20.07876907 | 83.03599647 |
| 37 | 20°04'42.183156" | 83°02'11.746464" | 20.07838421 | 83.03659624 |
| 38 | 20°04'39.867816" | 83°02'17.324160" | 20.07774106 | 83.03814560 |
| 39 | 20°04'39.146095" | 83°02'21.950468" | 20.07754058 | 83.03943069 |
| 40 | 20°04'38.090892" | 83°02'24.372276" | 20.07724747 | 83.04010341 |
| 41 | 20°04'28.079472" | 83°02'19.042512" | 20.07446652 | 83.03862292 |
| 42 | 20°04'25.326300" | 83°02'11.197032" | 20.07370175 | 83.03644362 |
| 43 | 20°04'23.860092" | 83°02'4.653456" | 20.07329447 | 83.03462596 |
| 44 | 20°04'24.774348" | 83°02'0.656484" | 20.07354843 | 83.03351569 |
| 45 | 20°04'23.330820" | 83°01'57.512172" | 20.07314745 | 83.03264227 |
| 46 | 20°04'22.483560" | 83°01'53.019372" | 20.07291210 | 83.03139427 |
| 47 | 20°04'19.365276" | 83°01'50.035944" | 20.07204591 | 83.03056554 |
| 48 | 20°04'14.751264" | 83°01'50.762568" | 20.07076424 | 83.03076738 |
| 49 | 20°04'9.057612" | 83°01'52.045212" | 20.06918267 | 83.03112367 |
| 50 | 20°04'11.828028" | 83°01'47.168040" | 20.06995223 | 83.02976890 |
| 51 | 20°04'14.313108" | 83°01'41.807100" | 20.07064253 | 83.02827975 |
| 52 | 20°04'14.852028" | 83°01'37.294464" | 20.07079223 | 83.02702624 |
| 53 | 20°04'16.067208" | 83°01'32.384172" | 20.07112978 | 83.02566227 |
| 54 | 20°04'17.060988" | 83°01'27.962436" | 20.07140583 | 83.02443401 |
| 55 | 20°04'18.148296" | 83°01'24.944232" | 20.07170786 | 83.02359562 |
| 56 | 20°04'25.099284" | 83°01'23.134332" | 20.07363869 | 83.02309287 |
| 57 | 20°04'32.566584" | 83°01'20.507988" | 20.07571294 | 83.02236333 |
| 58 | 20°04'33.865608" | 83°01'21.484092" | 20.07607378 | 83.02263447 |
| 59 | 20°04'40.000044" | 83°01'22.079388" | 20.07777779 | 83.02279983 |
| 60 | 20°04'50.273472" | 83°01'15.731328" | 20.08063152 | 83.02103648 |
| 61 | 20°04'54.311988" | 83°01'18.412356" | 20.08175333 | 83.02178121 |
| 62 | 20°04'55.693128" | 83°01'22.393992" | 20.08213698 | 83.02288722 |
| 63 | 20°04'55.428132" | 83°01'26.235120" | 20.08206337 | 83.02395420 |
| 64 | 20°04'56.126820" | 83°01'31.783836" | 20.08225745 | 83.02549551 |
| 65 | 20°04'55.580592" | 83°01'38.596548" | 20.08210572 | 83.02738793 |
| 66 | 20°04'56.655156" | 83°01'43.241736" | 20.08240421 | 83.02867826 |
| 67 | 20°04'58.313640" | 83°01'46.981884" | 20.08286490 | 83.02971719 |
| 68 | 20°04'58.691316" | 83°01'52.731732" | 20.08296981 | 83.03131437 |
| 69 | 20°04'59.955456" | 83°01'56.111592" | 20.08332096 | 83.03225322 |
| 70 | 20°04'57.330264" | 83°02'2.182128" | 20.08259174 | 83.03393948 |
| 71 | 20°04'58.923264" | 83°02'7.532844" | 20.08303424 | 83.03542579 |
| 72 | 20°04'58.259856" | 83°02'10.703004" | 20.08284996 | 83.03630639 |
| 73 | 20°04'58.673172" | 83°02'16.496556" | 20.08296477 | 83.03791571 |
| 74 | 20°04'58.527768" | 83°02'28.057848" | 20.08292438 | 83.04112718 |
| 75 | 20°05'0.598488" | 83°02'32.532936" | 20.08349958 | 83.04237026 |
| 76 | 20°05'0.670488" | 83°02'33.784332" | 20.08351958 | 83.04271787 |
| 77 | 20°05'1.942872" | 83°02'39.186204" | 20.08387302 | 83.04421839 |
| 78 | 20°05'2.380766" | 83°02'46.765572" | 20.08399466 | 83.04632377 |

| Pillar No | Latitude(DMS) | Longitude(DMS) | Latitude(DD) | Longitude(DD) |
|-----------|------------------|------------------|--------------|---------------|
| 79 | 20°05'3.235272" | 83°02'50.236728" | 20.08423202 | 83.04728798 |
| 80 | 20°05'5.876232" | 83°02'54.182508" | 20.08496562 | 83.04838403 |
| 81 | 20°05'5.710020" | 83°02'59.384292" | 20.08491945 | 83.04982897 |
| 82 | 20°05'6.402984" | 83°03'7.153128" | 20.08511194 | 83.05198698 |
| 83 | 20°05'10.223232" | 83°03'11.066364" | 20.08617312 | 83.05307399 |
| 84 | 20°05'15.476856" | 83°03'16.471800" | 20.08763246 | 83.05457550 |

*** END of Statement***