

The Odisha Gazette

EXTRAORDINARY
PUBLISHED BY AUTHORITY

No. 1535 CUTTACK, SATURDAY, JULY 1, 2023/ASADHA 10, 1945

FOREST, ENVIRONMENT & CLIMATE CHANGE DEPARTMENT

NOTIFICATION

The 5th April 2023

S.R.O. No. 388/2023—Whereas Forest Block Beguniapada PRF under Section-4 of the Odisha Forest Act 1972, has been notified by Government of Odisha, Revenue Department Notification No. FS-235/78-74551 dtd. 13/11/1978 indicating an area of 80.00 Ac in Delanga Forest Range of Khordha Forest Division as per Annexure-I.

And whereas, the Government of Odisha in the Forest & Environment Department have notified a "Standard Operating Procedure (SOP) for Geo-referencing of Forest Block boundary through DGPS Survey" in the Odisha Gazette vide Notification No. 22572400112016-10F(Cons)77/2016/14097/F&E dtd.04.07.2017, for preparation of such geo-referenced forest maps in pursuance of the directives of Hon'ble Supreme Court in their Order dtd. 6.7.2011 (in IA Nos. 1868, 2091, 2225-2227, 2380, 2568 and 2937 in Writ Petition (C) No. 202 of 1995 - Lafarge matter).

And whereas, the Government of Odisha have appointed all Tehsildars in their respective Tehsil jurisdiction in the respective Districts as Forest Settlement Officer (FSO) vide Notification No. 10F(TR)38/2020/7767/F&E Dated 21/05/2020.

And whereas, the Forest Revenue Joint Verification Committee (FRJVC) has jointly verified and confirmed the boundary pillar positions as per report in Annexure-II.

And whereas, the Forest Settlement Officer has certified 'No Change' in the boundary extent of Beguniapada PRF post 25th October 1980. The DGPS survey boundary coordinates have been verified by ORSAC and certified by the Forest Settlement Officer. The computed area (UTM Zone 45N projection and WGS 84 datum) of the Beguniapada PRF is 33.33 Ha or 82.360 Ac. The change in area is due to method of Survey & Area Computation.

Therefore, it has been decided to supplement the existing notification of the Beguniapada PRF with the above mentioned FSO certified DGPS surveyed Forest block map as per Annexure-III, and the statement of geo-coordinates of the forest block boundary pillar positions as per Annexure-IV, which shall be treated as the precise boundary description of the Beguniapada PRF and shall form an integral part of the original notification in place of any other form of boundary description notified earlier.

There shall be no change to the admitted rights in the original notification.

[No. 6187—FE-DIV-MISC-0011-2016-(10F-(Cons)-34/2020)-FE&CC]

By Order of the Governor

DR. MONA SHARMA

Additional Chief Secretary to Government

Notification.

Dated, Bhubaneswar, the 13th Nov, 1978.

No. F3-235/78. 74558 /R., In exercise of the powers conferred under section 4 of the Orissa Forest Act, 1972, (Orissa Act 14 of 1972) the State Government do hereby declare that it has been proposed to constitute as reserved forests of the following lands in the Police Station of Delang in the district of Puri the limits of which have been demarcated by cairns and lim cleared at a width of 15' or by natural boundaries as specified below:-

Name of Block:- Beguniapada
Area in Acres:- 80.00 acres.
Local name and boundaries:- Beguniapada

Boundaries:-

North:- Khurda-Patnaikia road.
South:- Canal(Delta Project)
East:- Private land and Revenue Department.
West:- Canal(Delta Project)

Details of boundaries:- The line is cleared at a width of 15' and started from Pillar No. 1.

From pillar No.1 the line runs towards South west upto pillar No.2 at 157 for	30.32
From pillar No.2 the line runs towards North east upto pillar No.3 at 81 for	30.50
From pillar No.3 the line runs towards North east upto pillar No.4 at 5 for	14.50
From pillar No.4 the line runs towards North east upto pillar No.5 at 70 for	5.20
From pillar No.5 the line runs towards South east upto pillar No.6 at 165 for	5.60
From pillar No.6 the line runs towards South upto pillar No.7 at 180 for	7.40
From pillar No.7 the line runs towards East upto pillar No.8 at 90 for	14.50
From pillar No.8 the line runs towards South east upto pillar No.9 at 175 for	7.73
From pillar No.9 the line runs towards South east upto pillar No.10 at 181 for	1.30
From pillar No.10 the line runs towards South west upto pillar No.11 at 207 for	3.13
From pillar No.11 the line runs towards North west upto pillar No.12 at 311 for	9.22
From pillar No.12 the line runs towards North west upto pillar No.13 at 304 for	9.76

From pillar No.13 the line runs towards North west upto pillar No.14 at 236 for	6.45
From pillar No.14 the line runs towards South west upto pillar No.15 at 247 for	8.60
From pillar No.15 the line runs towards South west upto pillar No.16 at 257 for	5.40
From pillar No.16 the line runs towards South west upto pillar No.17 at 186 for	6.60
From pillar No.17 the line runs towards North west upto pillar No.18 at 232 for	5.80
From pillar No.18 the line runs towards North west upto pillar No.19 at 239 for	4.05
From pillar No.19 the line runs towards North east upto pillar No.20 at 21 for	1.20
From pillar No.20 the line runs towards West upto pillar No.21 at 270 for	6.40
From pillar No.21 the line runs towards North west upto pillar No.22 at 230 for	3.39
From pillar No.22 the line runs towards North west upto pillar No.23 at 307 for	3.96
From pillar No.23 the line runs towards North west upto pillar No.24 at 322 for	5.07
From pillar No.24 the line runs towards North west upto pillar No.25 at 335 for	10.30
From pillar No.25 the line runs towards North west upto pillar No.26 at 342 for	3.40
From pillar No.26 the line runs towards North east upto pillar No.27 at 12 for	4.03
From pillar No.27 the line runs towards North east upto pillar No.28 at 22 for	3.75
From pillar No.28 the line runs towards North east upto pillar No.29 at 32 for	3.80
From pillar No.29 the line runs towards North east upto pillar No.30 at 33 for	6.02
From pillar No.30 the line runs towards North east upto pillar No.31 at 39 for	4.75
From pillar No.31 the line runs towards North east and meets the standing pillar No.1 at 145 for	4.80
Total	3M-5-Ch-71 Link

2. in exercise of the powers aforesaid, the State Government do hereby appoint the Forest Settlement Officer Superintendent, Land Records, Puri to enquire into and determine the existence, nature and extent of any rights or privileges claimed by or alleged to exist in favour of person in or over the lands comprised within the limits specified above or in or over any forest produce to be thereon and to deal with the same as provided in Chapter of the said Act.

By order of the Governor

- 3 -

Memo No. 74552 R., Dt. 13/11/78

Copy forwarded to the Director, Printing, Station and Publication, Orissa, Cuttack for publication in an extra-ordinary issue of the Orissa Gazette and supply 10 Copies of it each to this Department/Director of Land Records & Surveys, Orissa, Cuttack/Collector, Puri/Forest Settlement Officer & Superintendent, Land Records, Puri.

2. The Notification is statutory and may be assigned S.R.O number.

K.L.L. / 10. XI. 78
Under Secretary to Government.

Memo No. 74553 R., Dt. 13/11/78

Copy forwarded to the Forest, Fisheries and Animal Husbandry Department/Director, Land Records & Surveys, Orissa, Cuttack/Chief Conservator of Forest, Orissa, Cuttack/Revenue Divisional Commissioner (CD) Cuttack/Divisional Forest Officer, Puri/Tahasildar, Pipili for information and necessary action.

K.L.L. / 10. XI. 78
Under Secretary to Government.

Memo No. 74554 R., Dt. 13/11/78

Copy forwarded to the Collector, Puri/Superintendent, Land Records and Forest, Settlement Officer, Puri for information and necessary action.

K.L.L. / 10. XI. 78
Under Secretary to Government.

a
JVIno/-101178.
10/11

FOREST REVENUE JOINT VERIFICATION COMMITTEE REPORT

Forest Division: Khordha**Forest Range:** Delanga**Minutes of Joint Verification:**

List of participation of the Forest-Revenue joint verification committee is given at Table 1.

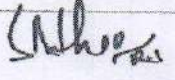


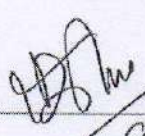
Joint Verification of the boundary of **Beguniapada PRF** Forest Block was carried out during to . Existing pillar position recorded through GPS were plotted and compared against geo-referenced cadastral maps of adjoining villages. The verified forest boundary map is enclosed at Plate-1. Findings of the verification w.r.t. revenue cadastral is given below:

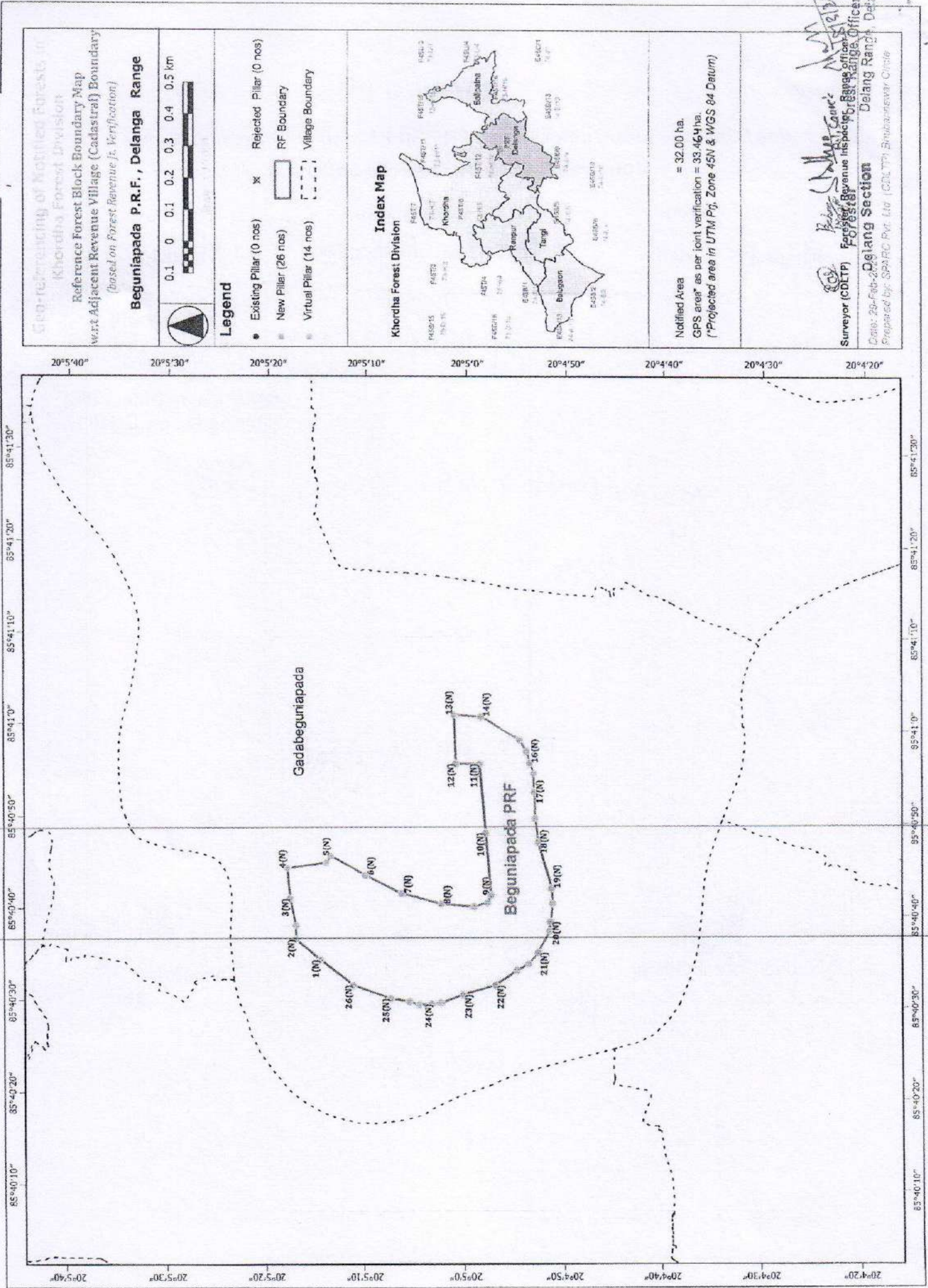
- Name of notified forest block: Beguniapada PRF
- Notification no. & date: Fs-235/78-74551 of Rev. Deptt Dt. 13-11-1978
- Area as per notification: 80.00 Ac.
- Existing no. of boundary demarcations in conformity with adjoining village boundary: Not Available
- New boundary demarcations in conformity with adjoining village boundary: 26 nos. (Annexure -2)
- GPS area of verified boundary: 33.464 ha
- GPS perimeter of verified boundary: 3.329 km

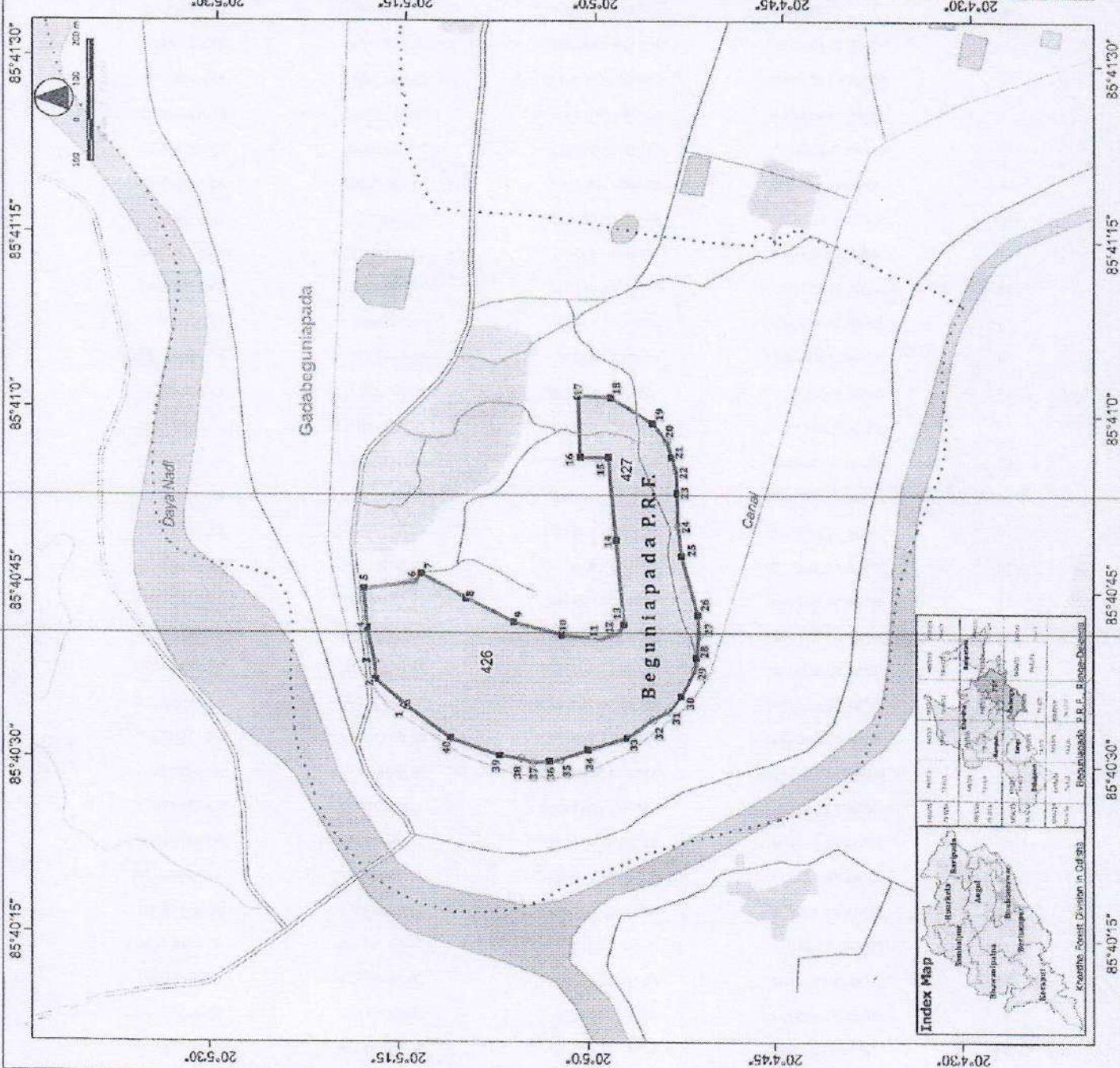
Observations:

Notification with detailed boundary description is enclosed at Appendix-I. Sketch map is not available. The verified boundary area matches with the Notification area (Diff is 1.464 ha, i.e. 4.58%). Forest boundary demarcation Pillars are in Conformity with Cadastral Map, existing pillars & HRSI. Change of area is due to old method of Survey and Area computation.

TABLE-1

Forest / Revenue dept. officials (RO/FR/FG/RI/Amin) & TP present during Joint verification of Forest Boundary		
Name	Designation	Signature
Niharika Sahoo Purno et Behera Niranjan Mahapatra.	Revenue Inspector Fo, Delang Dy. RO, 1/2 Delang Range	 Behera Forester Delang Section 18/3/21 Forest Range Officer (I/C) Delang Range, Delang
Rashmi Ranjan Dora	CDLTP, SPARC	
<u>Counter Signed by:</u>		
 12/3/21	Divisional Forest Officer Khordha Division, Khordha	 18/3/21 Tahasildar TAFASILDAR DELANG





BEGUNIAPADA P.R.F.
Forest Division : KHORDHA, Forest Range : DELANGA
Geo-referenced Forest Block Map based on DGPS Survey

Legend :-

- Forest Boundary Pillar / Virtual Pillar
- Range Boundary
- FCPC on Forest Boundary
- Railway
- Forest Block Boundary
- Major Road
- Revenue Village Boundary
- Other Road
- Settlement
- River / Stream / WB

Statement of Geo-coordinates of Pillar Position (UTM Zone:45N, WGS 84 Datum)
 Khordha Forest Division, Delanga Range

Pillar No.	Longitude (Easting)	Latitude (Northing)
1	85 40 36.9215847	20 4 51.9831247
2	85 40 36.9215847	20 5 16.9831247
3	85 40 36.9215847	20 5 41.9831247
4	85 40 36.9215847	20 6 6.9831247
5	85 40 36.9215847	20 6 31.9831247
6	85 40 36.9215847	20 6 56.9831247
7	85 40 36.9215847	20 7 21.9831247
8	85 40 36.9215847	20 7 46.9831247
9	85 40 36.9215847	20 8 1.9831247
10	85 40 36.9215847	20 8 26.9831247
11	85 40 36.9215847	20 8 51.9831247
12	85 40 36.9215847	20 9 16.9831247
13	85 40 36.9215847	20 9 41.9831247
14	85 40 36.9215847	20 10 6.9831247
15	85 40 36.9215847	20 10 31.9831247
16	85 40 36.9215847	20 10 56.9831247
17	85 40 36.9215847	20 11 1.9831247
18	85 40 36.9215847	20 11 26.9831247
19	85 40 36.9215847	20 11 51.9831247
20	85 40 36.9215847	20 12 16.9831247
21	85 40 36.9215847	20 12 41.9831247
22	85 40 36.9215847	20 13 6.9831247
23	85 40 36.9215847	20 13 31.9831247
24	85 40 36.9215847	20 13 56.9831247
25	85 40 36.9215847	20 14 1.9831247
26	85 40 36.9215847	20 14 26.9831247
27	85 40 36.9215847	20 14 51.9831247
28	85 40 36.9215847	20 15 16.9831247
29	85 40 36.9215847	20 15 41.9831247
30	85 40 36.9215847	20 16 6.9831247
31	85 40 36.9215847	20 16 31.9831247
32	85 40 36.9215847	20 16 56.9831247
33	85 40 36.9215847	20 17 1.9831247
34	85 40 36.9215847	20 17 26.9831247
35	85 40 36.9215847	20 17 51.9831247
36	85 40 36.9215847	20 18 16.9831247
37	85 40 36.9215847	20 18 41.9831247
38	85 40 36.9215847	20 19 6.9831247
39	85 40 36.9215847	20 19 31.9831247
40	85 40 36.9215847	20 19 56.9831247
41	85 40 36.9215847	20 20 1.9831247
42	85 40 36.9215847	20 20 26.9831247

Note:-
 1. The pillar locations area as per joint field verification and certification by the Forest - Revenue Joint Verification Committee (FRVC) on 18-March-2021.
 2. Above DGPS Coordinates are with respect to Forest Primary Control Point (FPCC) located at Rampur Range office (FCPC Code: KH005-008).

FSC's certificate on Final Geo-referenced Notified Forest Block Map
 "DGPS surveyed area of Beguniapada P.R.F. situated in the Tehsil of Delanga, District Puri, Odisha, (Forest Division: Khordha, Forest Range : Delanga is 33.30 Ha) as per geo-coordinates of the boundary pillars compared with respect to the State Ground Control Point Network, extended from National geo-referencing framework in UTM zone 45N projection and WGS 84 Datum. The forest boundary remains intact since 25th October 1980, which has been jointly verified and certified by the Forest Revenue Joint Verification Committee on 18-March-2021. The surveyed map has been finalized after due hearing and disposal of public claims and objections as per provisions of Standard Operating Procedure notified by the Government of Odisha in this regard"

Divisional Forest Officer
 Khordha Forest Office
 Khordha Division, Khordha

(Signature)
 F.S. O. 15/11/21
 Divisional Forest Officer

STATEMENT OF GEO-COORDINATES OF PILLAR POSITIONS

Forest Division: **Khordha** Forest Range : **Delanga** Forest Block Name: **Beguniapada PRF****Ground Control Point (GCP) References. (All coordinates in WGS84 datum & UTM Zone 45N projection)**

GCP Type	GCP Location	Latitude(DMS)	Longitude(DMS)	Latitude(DD)	Longitude(DD)
FPCP	Delanga Range Office	20°05'07.40558"	85°43'54.71990"	20.08539044	85.73186664
FSCP1	Beguniapada PRF , Pillar No- 1	20°05'14.592768"	85°40'34.667220"	20.08738688	85.67629645

Geo-coordinates of Boundary Pillar Position (Total: 40 nos.)

Pillar No	Latitude(DMS)	Longitude(DMS)	Latitude(DD)	Longitude(DD)
1	20°05'14.592768"	85°40'34.667220"	20.08738688	85.67629645
2	20°05'16.983924"	85°40'36.915384"	20.08805109	85.67692094
3	20°05'17.056644"	85°40'38.416152"	20.08807129	85.67733782
4	20°05'17.679984"	85°40'41.373048"	20.08824444	85.67815918
5	20°05'17.949948"	85°40'44.690196"	20.08831943	85.67908061
6	20°05'14.016516"	85°40'45.291684"	20.08722681	85.67924769
7	20°05'13.475832"	85°40'46.013052"	20.08707662	85.67944807
8	20°05'9.961440"	85°40'43.957812"	20.08610040	85.67887717
9	20°05'6.288324"	85°40'41.957616"	20.08508009	85.67832156
10	20°05'2.412672"	85°40'40.889316"	20.08400352	85.67802481
11	20°04'59.161044"	85°40'40.640412"	20.08310029	85.67795567
12	20°04'57.861876"	85°40'41.085840"	20.08273941	85.67807940
13	20°04'57.387756"	85°40'41.814696"	20.08260771	85.67828186
14	20°04'58.044468"	85°40'49.030392"	20.08279013	85.68028622
15	20°04'58.700316"	85°40'56.075376"	20.08297231	85.68224316
16	20°05'1.031136"	85°40'56.068644"	20.08361976	85.68224129
17	20°05'1.256136"	85°41'1.286988"	20.08368226	85.68369083
18	20°04'58.559988"	85°41'1.163580"	20.08293333	85.68365655
19	20°04'55.147584"	85°40'58.966284"	20.08198544	85.68304619
20	20°04'53.982048"	85°40'57.458280"	20.08166168	85.68262730
21	20°04'53.604948"	85°40'56.099280"	20.08155693	85.68224980
22	20°04'53.222664"	85°40'55.053300"	20.08145074	85.68195925
23	20°04'53.106744"	85°40'53.061528"	20.08141854	85.68140598
24	20°04'52.999824"	85°40'50.254068"	20.08138884	85.68062613
25	20°04'52.686444"	85°40'47.720172"	20.08130179	85.67992227
26	20°04'51.363480"	85°40'42.699864"	20.08093430	85.67852774
27	20°04'51.257172"	85°40'41.011032"	20.08090477	85.67805862
28	20°04'51.462624"	85°40'39.046872"	20.08096184	85.67751302
29	20°04'51.552552"	85°40'38.007624"	20.08098682	85.67722434
30	20°04'52.645836"	85°40'35.672916"	20.08129051	85.67657581
31	20°04'53.668056"	85°40'34.362516"	20.08157446	85.67621181
32	20°04'54.869880"	85°40'33.628836"	20.08190830	85.67600801
33	20°04'57.019332"	85°40'32.067336"	20.08250537	85.67557426
34	20°05'0.214044"	85°40'31.013076"	20.08339279	85.67528141

Pillar No	Latitude(DMS)	Longitude(DMS)	Latitude(DD)	Longitude(DD)
35	20°05'2.440968"	85°40'30.097164"	20.08401138	85.67502699
36	20°05'3.364224"	85°40'29.965188"	20.08426784	85.67499033
37	20°05'4.677720"	85°40'29.886708"	20.08463270	85.67496853
38	20°05'5.606232"	85°40'30.210960"	20.08489062	85.67505860
39	20°05'7.341720"	85°40'30.482040"	20.08537270	85.67513390
40	20°05'11.136804"	85°40'31.930644"	20.08642689	85.67553629

*** END of Statement***