

The Odisha Gazette

EXTRAORDINARY
PUBLISHED BY AUTHORITY

No. 1416 CUTTACK, TUESDAY, JUNE 27, 2023/ASADHA 6, 1945

FOREST, ENVIRONMENT & CLIMATE CHANGE DEPARTMENT

NOTIFICATION

The 5th April 2023

S.R.O. No. 326/2023—Whereas Forest Block Porgel Reserve Forest under Section-20 A of the Indian Forest Act, 1927, has been notified by Government of Odisha, Revenue Department. Notification No. 9365-12-42(m/2)58 dtd. 14/03/1959 indicating an area of 1712.00 Ha. In Narla Forest Range of Kalahandi North Forest Division as per Annexure-I.

And whereas ,the Government of Odisha in the Forest & Environment Department have notified a "Standard Operating Procedure (SOP) for Geo-referencing of Forest Block boundary through DGPS Survey" in the Odisha Gazette vide Notification No. 22572400112016-10F(Cons)77/2016/14097/F&E, dtd. 04.07.2017, for preparation of such geo-referenced forest maps in pursuance of the directives of Hon'ble Supreme Court in their Order dtd. 6.7.2011 (in IA Nos. 1868, 2091, 2225-2227, 2380, 2568 and 2937 in Writ Petition (C) No. 202 of 1995-Lafarge matter).

And whereas, the Government of Odisha have appointed all Tehsildars in their respective Tehsil jurisdiction in the respective Districts as Forest Settlement Officer (FSO) vide Notification No. 10F(TR)38/2020/7767/F&E Dated 21/05/2020.

And whereas, the Forest Revenue Joint Verification Committee (FRJVC) has jointly verified and confirmed the boundary pillar positions as per report in Annexure-II.

And whereas, the Forest Settlement Officer has certified 'No Change' in the boundary extent of Porgel RF post 25th October 1980. The DGPS survey boundary coordinates have been verified by ORSAC and certified by the Forest Settlement Officer. The computed area (UTM Zone 44N projection and WGS 84 datum) of the Porgel RF is 1755.65 Ha or 4338.306 Ac. The change in area is due to method of Survey & Area Computation.

Therefore, it has been decided to supplement the existing notification of the Porgel RF with the above mentioned FSO certified DGPS surveyed Forest block mapas per Annexure-III, and the statement of geo-coordinates of the forest block boundary pillar positions as per Annexure-IV, which shall be treated as the precise boundary description of the Porgel RF and shall form an integral part of the original notification in place of any other form of boundary description notified earlier.

There shall be no change to the admitted rights in the original notification.

[No. 6754—FE-DIV-MISC-0011-2016-(10F-(Cons)-34/2020)-FE&CC]

By Order of the Governor

DR. MONA SHARMA

Additional Chief Secretary to Government

NOTIFICATION
Dated, the 14th March 1959.

No. 9365-12-42(M/2)58 :- In pursuance of sub-section ((3) of Section (3) of Section - 20-A of the Indian Forest Act, 1927 (XVI of 1927) as amended subsequently in the application to the Orissa State of Orissa by Orissa Act XI of 1954 the State Government do here by certify that the documents mentioned in the Schedule here to annexed has been prepared under the authority of the Ruler of Kalahandi State before the merger and has been under the authority of the State Government continued to be recorded mentioned and acted upon there after.

SCHEDULE

I Working Plan for the Reserved Forests of Kalahandi State, Khalsa introduced with effect from 1934-35.

By Order of the Governor,
S.S. Murty,
Secretary to Government.

Extract of Interim Working Plan for the Reserved Forests of Kalahandi State, Khalsa, (1934-35) Part - I, Chapter-I)

Name of the R.	Area	Name of the R.	Area.
1. Adavari	- 921 Ha.	21. Chulbadi	- 11 Ha.
2. Alma	- 1360 ..	22. Dhangada-Dhangidi	229 ..
3. Ampadar	- 43 ..	23. Dhanupanchan	- 726 ..
4. Arakhpadi	- 64 ..	24. Dulikibandh	- 45 ..
5. Bazargarh	- 7987 ..	25. Dengen	- 476 ..
6. Bhatel	- 37 ..	26. Dhepguda	- 486 ..
7. Bhalu	- 54 ..	27. Dulma	- 560 ..
8. Brahmani	- 5919 ..	28. Daka	- 335 ..
9. Bisibarini	- 198 ..	29. Gejia	- 347 ..
10. Belgaon	- 64 ..	30. Ghatual	- 276 ..
11. Baghmari	- 27 ..	31. Ghana	- 3070 ..
12. Bijaghati	- 33 ..	32. Garjan	- 365 ..
13. Benaguda	- 4974 ..	33. Goelkhej	- 240 ..
14. Beri	- 1477 ..	34. Jugsaipatna	- 2671 ..
15. Benbhata	- 1740 ..	35. Jalbandha 'A'	- 15 ..
16. Bhalujore	- 48 ..	36. Jalbandha 'B'	- 6 ..
17. Benakhaman	- 433 ..	37. Jalbandha 'C'	- 71 ..
18. Chura 'A'	- 7782 ..	38. Jerka	- 1019 ..
19. Chura 'B'	- 2384 ..	39. Jharbandha	- 314 ..
20. Champadeipur	- 76 ..	40. Jhimiri	- 1497 ..

contd..

		-: 2 :-		
41. Jalkride	-	1834 Ha.	69. Nehela	- 4755 Ha.
42. Jerka	--	2588 ..	70. Peddhar	- 848 ..
43. Kamei	-	156 ..	71. Parigayrh	- 828 ..
44. Karla Dengar	-	349 ..	72. Panigaen	- 498 ..
45. Kadalighati	-	1725 ..	73. Patraguda	- 192 ..
46. Kerbandi	-	1231 ..	74. Pergel	- 1712 ..
47. Kanamanjur	-	1902 ..	75. Pahadpadar	- 1624 ..
48. Kutrukhai	-	326 ..	76. Roul	- 647 ..
49. Kumbot	-	5124 ..	77. Raktabeden	- 169 ..
50. Kelia	-	219 ..	78. Ranipadar	- 62 ..
51. Kandul	-	100 ..	79. Sirpali	- 46 ..
52. Kuspari	-	166 ..	80. Sinang	- 1221 ..
53. Khakesh	-	47 ..	81. Sahajkhol	- 12,772 ..
54. Kidding	-	668 ..	82. Singari	- 5930 ..
55. Karlapat	-	7019 ..	83. Sunamukhi	- 2393 ..
56. Kadokhaman	-	71 ..	84. Sadel 'A'	- 273 ..
57. Kusharighati	-	26 ..	85. Sadel 'B'	- 307 ..
58. Lumersinga	-	175 ..	86. Satani	- 1898 ..
59. Lini	-	134 ..	87. Sargiguda	- 766 ..
60. Madakhola 'A'	-	746 ..	88. Samajhola	- 973 ..
✓ 61. Madakhola 'B'	-	597 ..	89. Thakuranipadar	- 83 ..
62. Minaguda	-	73 ..	90. Taprang	- 7181 ..
63. Machul	-	1201 ..	91. Tarchi	- 257 ..
✓ 64. Mangalguda	-	1488 ..	92. Telen	- 2560 ..
65. Narla	-	1293 ..	93. Talchirika	- 136 ..
66. Nageswar	-	3020 ..	94. Udayagiri	- 2013 ..
67. Miyagiri	-	2100 ..	95. Upperchirika	- 76 ..
68. Nachiniguda	-	1298 ..	96. Urladani	- 10,528 ..

Total Area 1,44,903 Ha.

// True Copy
Attested//

FOREST REVENUE JOINT VERIFICATION COMMITTEE REPORT

Forest Division: Kalahandi North

Forest Range: Narla

Minutes of Joint Verification:

List of participation of the Forest-Revenue joint verification committee is given at Table 1.

Joint Verification of the boundary of **Porgel RF** Forest Block was carried out during 25-02-2020 to 27-02-2020. Existing pillar position recorded through GPS were plotted and compared against geo-referenced cadastral maps of adjoining villages. The verified forest boundary map is enclosed at Plate-1.

Findings of the verification w.r.t. revenue cadastral is given below:




- Name of notified forest block: Porgel RF
- Notification no & date: 9365/12/42(m/2)58 Dt.14-03-1959
- Area as per notification: 4230.44 Ac/1712 Ha
- Existing no of boundary demarcations in conformity with adjoining village boundary: 48 nos (Annexure -1)
- New boundary demarcations in conformity with adjoining village boundary: 109 nos (Annexure -2)
- GPS area of verified boundary: 1755.23 ha
- GPS perimeter of verified boundary: 24.452 km

Observations:

"Notification is not available. Available Traverse map is enclosed at Appendix-1 (area as per Division record=1712.00 ha). The verified boundary shape & area matches with the Traverse map (Diff is 43.225 ha, i.e. 2.52% from NFA). Forest boundary demarcation Pillars are in Conformity with Cadastral Map, existing pillars & HRSI. Change of area is due to old method of Survey and Area computation."

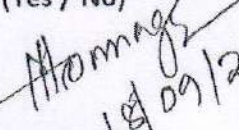
TABLE - 1

Forest and Revenue department officials (RO/ FR/ RI/ Amin) and TP involved in Joint Verification (JV) of Forest Boundary.

Name	Designation	Signature
G. Srichari Nag	Forest Range officer Narla Range	 Range Officer Narla Range
Nabin Kumar Majhi	Forester, Kamarda	 9.9.2020 FORESTER Kamarda Section
Talash Ranjan Manuaj Ganeswar Bhu Raj kishore Sahoo	R.I. Kamarda R.I. Kamarda Surveyor (CDLTP)	 9/9/2020 Revenue Inspector KAMARDA R.K. Sahoo

Whether all the issues are settled at Forest Revenue Joint Verification Committee (FRJVC) level?

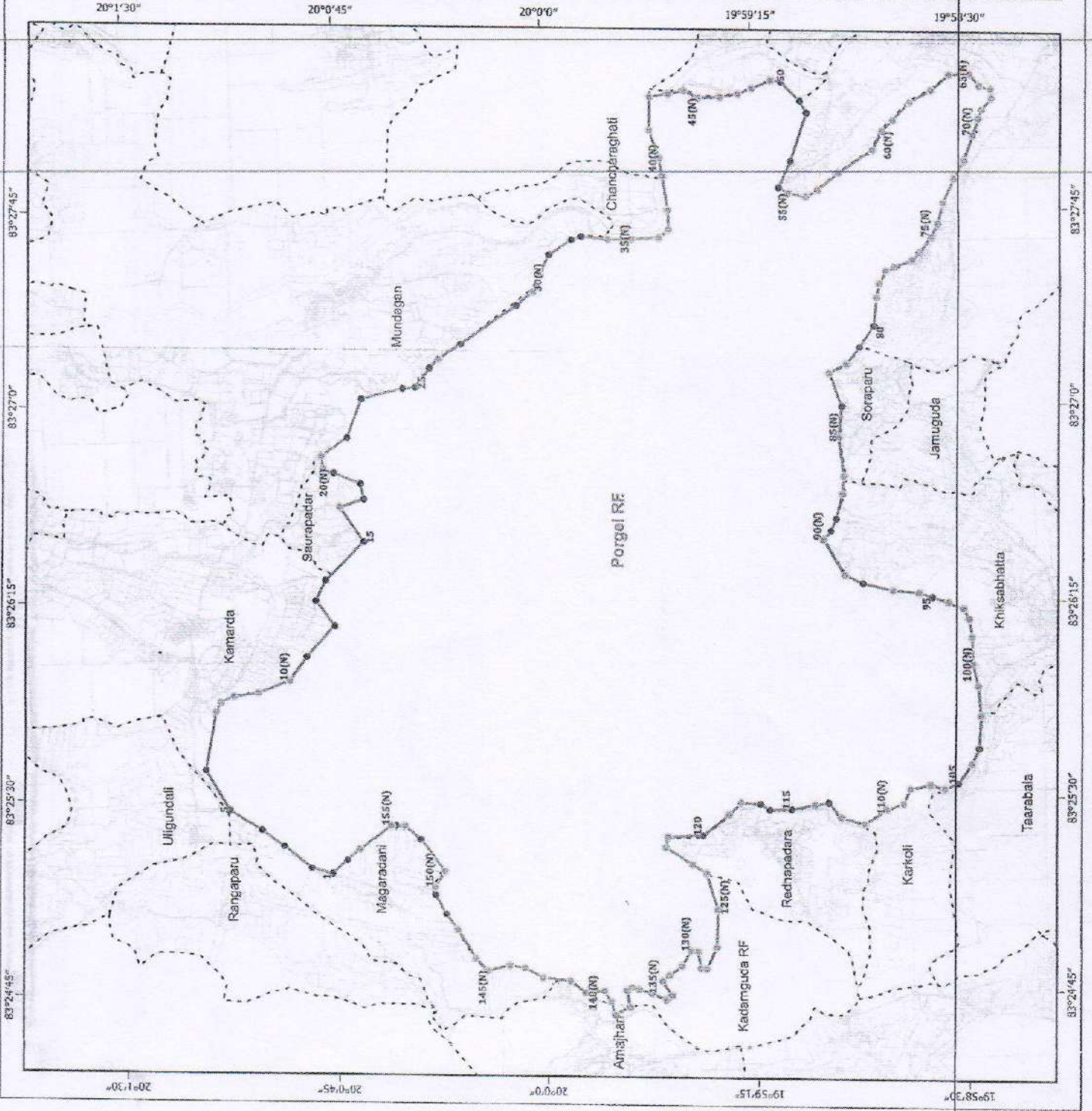
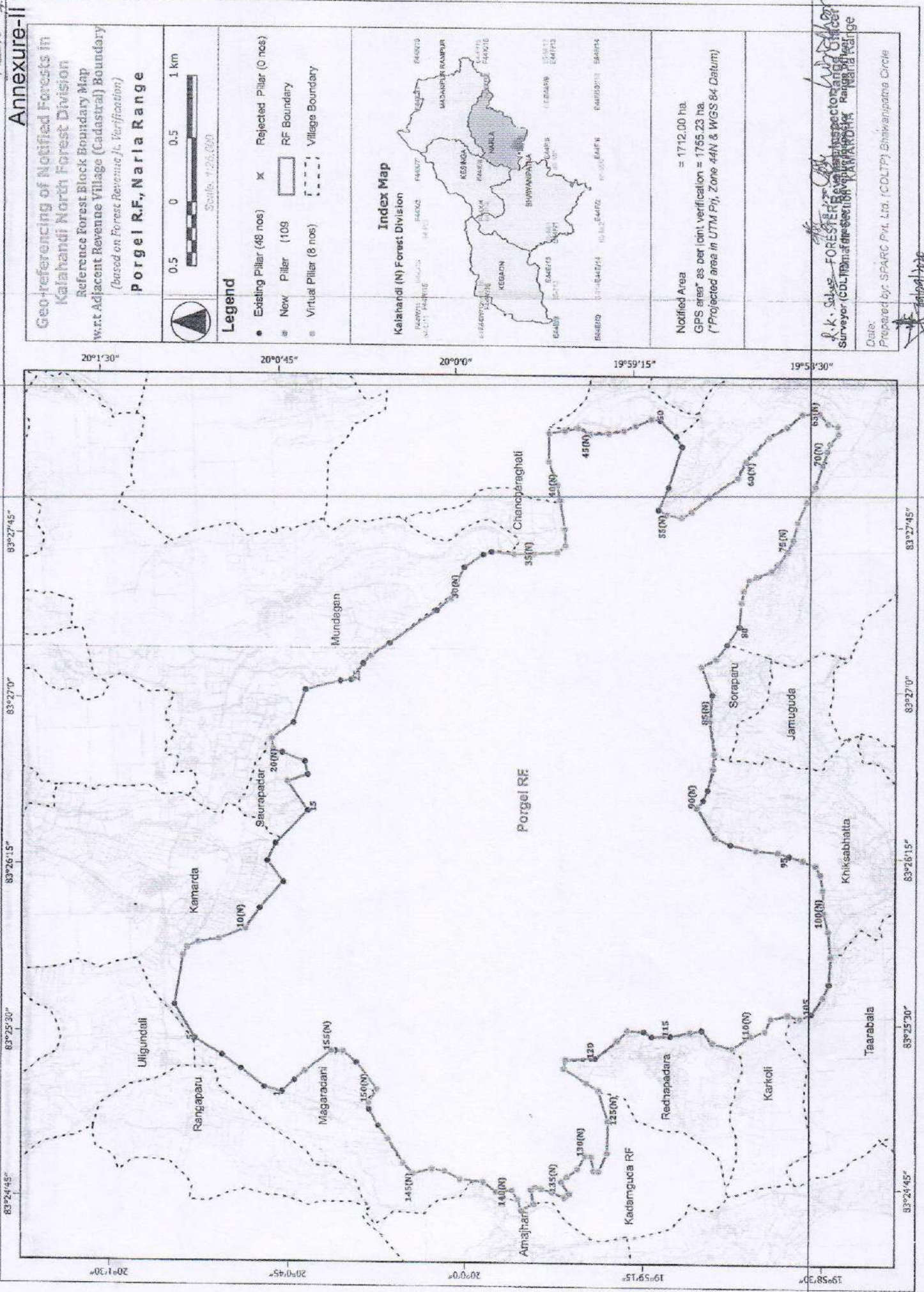
(Yes / No)


18/09/2020
TAHASILDAR
LANJIGARH

Counter Signed by:


Tahasildar
Narla


Divisional Forest Officer



STATEMENT OF GEO-COORDINATES OF PILLAR POSITIONS

Forest Division: **Kalahandi North** Forest Range : **Narla** Forest Block Name: **Porgel RF****Ground Control Point (GCP) References. (All coordinates in WGS84 datum & UTM Zone 44N projection)**

GCP Type	GCP Location	Latitude(DMS)	Longitude(DMS)	Latitude(DD)	Longitude(DD)
FPCP	Narla Range Office	20°02'32.480340"	83°20'55.274892"	20.04235565	83.34868747
FSCP1	Porgel RF , Pillar No- 1	20°00'46.255752"	83°25'12.899208"	20.01284882	83.42024978
FSCP2	Porgel RF , Pillar No- 93	19°58'57.226368"	83°26'33.949716"	19.98256288	83.44276381

Geo-coordinates of Boundary Pillar Position (Total: 166 nos.)

Pillar No	Latitude(DMS)	Longitude(DMS)	Latitude(DD)	Longitude(DD)
1	20°00'46.255752"	83°25'12.899208"	20.01284882	83.42024978
2	20°00'50.623452"	83°25'14.270052"	20.01406207	83.42063057
3	20°00'56.430900"	83°25'19.406100"	20.01567525	83.42205725
4	20°01'1.108812"	83°25'23.187828"	20.01697467	83.42310773
5	20°01'8.027292"	83°25'27.742260"	20.01889647	83.42437285
6	20°01'13.039824"	83°25'36.777792"	20.02028884	83.42689272
7	20°01'10.817436"	83°25'50.104056"	20.01967151	83.43058446
8	2228546°49'33.600000"	9287517°14'31.200002"	2228546.82600000	9287517.24200000
9	20°01'6.993444"	83°25'53.738976"	20.01860929	83.43159416
10	20°01'1.745184"	83°25'54.563520"	20.01715144	83.43182320
11	20°00'55.115964"	83°25'57.181296"	20.01530999	83.43255036
12	20°00'51.229656"	83°26'2.702544"	20.01423046	83.43408404
13	20°00'45.190224"	83°26'9.726396"	20.01255284	83.43603511
14	20°00'49.216356"	83°26'15.571536"	20.01367121	83.43765876
15	20°00'47.090664"	83°26'20.174964"	20.01308074	83.43893749
16	20°00'38.709792"	83°26'29.019012"	20.01075272	83.44139417
17	20°00'43.912584"	83°26'36.926844"	20.01219794	83.44359079
18	20°00'38.756376"	83°26'38.666328"	20.01076566	83.44407398
19	20°00'39.365820"	83°26'42.302508"	20.01093495	83.44508403
20	20°00'45.140436"	83°26'44.826144"	20.01253901	83.44578504
21	20°00'47.403108"	83°26'45.765132"	20.01316753	83.44604587
22	20°00'47.781144"	83°26'48.730200"	20.01327254	83.44686950
23	20°00'42.146352"	83°26'52.872216"	20.01170732	83.44802006
24	20°00'39.108960"	83°27'1.698696"	20.01086360	83.45047186
25	20°00'32.279724"	83°27'3.476592"	20.00896659	83.45096572
26	20°00'30.123828"	83°27'4.077396"	20.00836773	83.45113261
27	20°00'27.357768"	83°27'4.154796"	20.00759938	83.45115411
28	20°00'24.325704"	83°27'8.805456"	20.00675714	83.45244596
29	20°00'22.450932"	83°27'10.980144"	20.00623637	83.45305004
30	20°00'17.499096"	83°27'14.504472"	20.00486086	83.45402902
31	20°00'5.428224"	83°27'23.449428"	20.00150784	83.45651373
32	20°00'1.921356"	83°27'26.438292"	20.00053371	83.45734397
33	19°59'58.282224"	83°27'34.851924"	19.99952284	83.45968109

Pillar No	Latitude(DMS)	Longitude(DMS)	Latitude(DD)	Longitude(DD)
34	19°59'53.519100"	83°27'38.310876"	19.99819975	83.46064191
35	19°59'51.424764"	83°27'39.123216"	19.99761799	83.46086756
36	19°59'45.795552"	83°27'38.292516"	19.99605432	83.46063681
37	19°59'41.073216"	83°27'38.524536"	19.99474256	83.46070126
38	19°59'35.204640"	83°27'38.780928"	19.99311240	83.46077248
39	19°59'33.133848"	83°27'40.531176"	19.99253718	83.46125866
40	19°59'33.172836"	83°27'45.005076"	19.99254801	83.46250141
41	19°59'34.281276"	83°27'52.794432"	19.99285591	83.46466512
42	19°59'35.008476"	83°27'56.909700"	19.99305791	83.46580825
43	19°59'37.024872"	83°28'3.297756"	19.99361802	83.46758271
44	19°59'36.972024"	83°28'10.967016"	19.99360334	83.46971306
45	2225550°55'4.800000"	9291822°09'25.199999"	2225550.91800000	9291822.15700000
46	19°59'29.499972"	83°28'12.373284"	19.99152777	83.47010369
47	19°59'26.442636"	83°28'10.897212"	19.99067851	83.46969367
48	19°59'21.779052"	83°28'10.799616"	19.98938307	83.46966656
49	19°59'18.045060"	83°28'11.877636"	19.98834585	83.46996601
50	19°59'14.716896"	83°28'12.683532"	19.98742136	83.47018987
51	19°59'10.747896"	83°28'14.421648"	19.98631886	83.47067268
52	19°59'8.494224"	83°28'14.335032"	19.98569284	83.47064862
53	19°59'4.216452"	83°28'9.931944"	19.98450457	83.46942554
54	19°59'2.779872"	83°28'7.235364"	19.98410552	83.46867649
55	19°59'6.310788"	83°27'56.210976"	19.98508633	83.46561416
56	19°59'9.095208"	83°27'50.092884"	19.98585978	83.46391469
57	19°59'6.810108"	83°27'48.443688"	19.98522503	83.46345658
58	19°59'3.053184"	83°27'47.582784"	19.98418144	83.46321744
59	19°59'0.567456"	83°27'49.155840"	19.98349096	83.46365440
60	19°58'56.020980"	83°27'53.285184"	19.98222805	83.46480144
61	19°58'48.658116"	83°27'58.523256"	19.98018281	83.46625646
62	19°58'46.741224"	83°28'2.943444"	19.97965034	83.46748429
63	19°58'44.346936"	83°28'5.382012"	19.97898526	83.46816167
64	19°58'40.742940"	83°28'9.595668"	19.97798415	83.46933213
65	19°58'36.316056"	83°28'12.391248"	19.97675446	83.47010868
66	19°58'32.364876"	83°28'15.654648"	19.97565691	83.47101518
67	19°58'28.126416"	83°28'16.119660"	19.97447956	83.47114435
68	19°58'25.908672"	83°28'13.082196"	19.97386352	83.47030061
69	19°58'22.952100"	83°28'12.060156"	19.97304225	83.47001671
70	19°58'23.340576"	83°28'10.311492"	19.97315016	83.46953097
71	2223464°42'32.399999"	9291703°01'55.199999"	2223464.70900000	9291703.03200000
72	19°58'26.181336"	83°28'5.648844"	19.97393926	83.46823579
73	19°58'27.440184"	83°28'1.938504"	19.97428894	83.46720514
74	19°58'29.278128"	83°27'56.060388"	19.97479948	83.46557233
75	19°58'31.306224"	83°27'51.934860"	19.97536284	83.46442635
76	19°58'33.760848"	83°27'46.426248"	19.97604468	83.46289618
77	19°58'35.004936"	83°27'41.728032"	19.97639026	83.46159112
78	19°58'36.388812"	83°27'38.636028"	19.97677467	83.46073223

Pillar No	Latitude(DMS)	Longitude(DMS)	Latitude(DD)	Longitude(DD)
79	2223884°22'8.400000"	9290694°24'32.400000"	2223884.36900000	9290694.40900000
80	19°58'40.347048"	83°27'33.235776"	19.97787418	83.45923216
81	2224050°35'38.400000"	9290592°43'44.400001"	2224050.59400000	9290592.72900000
82	19°58'46.170732"	83°27'30.939768"	19.97949187	83.45859438
83	19°58'47.468964"	83°27'27.891720"	19.97985249	83.45774770
84	19°58'48.195192"	83°27'24.790680"	19.98005422	83.45688630
85	19°58'48.841680"	83°27'18.444132"	19.98023380	83.45512337
86	19°58'51.895560"	83°27'13.437684"	19.98108210	83.45373269
87	19°58'54.729948"	83°27'9.353916"	19.98186943	83.45259831
88	19°58'58.469592"	83°27'7.430148"	19.98290822	83.45206393
89	19°58'55.909668"	83°26'59.639244"	19.98219713	83.44989979
90	19°58'56.291952"	83°26'52.649304"	19.98230332	83.44795814
91	19°58'55.539624"	83°26'43.740600"	19.98209434	83.44548350
92	19°58'55.487136"	83°26'39.653988"	19.98207976	83.44434833
93	19°58'57.226368"	83°26'33.949716"	19.98256288	83.44276381
94	19°58'58.514016"	83°26'31.233228"	19.98292056	83.44200923
95	19°59'0.149784"	83°26'29.140512"	19.98337494	83.44142792
96	19°58'55.590312"	83°26'21.012360"	19.98210842	83.43917010
97	19°58'51.628368"	83°26'19.113540"	19.98100788	83.43864265
98	19°58'45.171264"	83°26'17.579436"	19.97921424	83.43821651
99	19°58'39.518472"	83°26'16.978704"	19.97764402	83.43804964
100	19°58'36.937956"	83°26'15.925956"	19.97692721	83.43775721
101	19°58'33.239496"	83°26'14.564220"	19.97589986	83.43737895
102	19°58'30.144504"	83°26'13.205652"	19.97504014	83.43700157
103	19°58'29.102700"	83°26'10.763844"	19.97475075	83.43632329
104	19°58'28.498944"	83°26'6.732564"	19.97458304	83.43520349
105	19°58'28.465212"	83°26'0.497040"	19.97457367	83.43347140
106	19°58'27.310548"	83°25'55.478352"	19.97425293	83.43207732
107	19°58'26.845140"	83°25'48.570924"	19.97412365	83.43015859
108	19°58'27.337584"	83°25'41.226024"	19.97426044	83.42811834
109	19°58'28.823052"	83°25'37.539336"	19.97467307	83.42709426
110	19°58'31.723392"	83°25'33.277872"	19.97547872	83.42591052
111	19°58'34.702356"	83°25'32.080368"	19.97630621	83.42557788
112	19°58'37.748928"	83°25'32.856240"	19.97715248	83.42579340
113	19°58'41.828664"	83°25'32.006100"	19.97828574	83.42555725
114	19°58'43.362048"	83°25'28.606836"	19.97871168	83.42461301
115	19°58'47.012376"	83°25'27.354396"	19.97972566	83.42426511
116	19°58'51.753252"	83°25'24.073536"	19.98104257	83.42335376
117	19°58'56.843112"	83°25'25.590864"	19.98245642	83.42377524
118	19°58'59.523384"	83°25'28.867944"	19.98320094	83.42468554
119	19°59'2.500044"	83°25'28.354224"	19.98402779	83.42454284
120	19°59'7.480176"	83°25'27.455952"	19.98541116	83.42429332
121	19°59'12.198804"	83°25'27.303096"	19.98672189	83.42425086
122	19°59'14.222040"	83°25'28.670664"	19.98728390	83.42463074
123	19°59'18.486672"	83°25'28.823916"	19.98846852	83.42467331

Pillar No	Latitude(DMS)	Longitude(DMS)	Latitude(DD)	Longitude(DD)
124	19°59'21.236244"	83°25'26.188176"	19.98923229	83.42394116
125	19°59'26.745864"	83°25'21.571500"	19.99076274	83.42265875
126	19°59'34.288908"	83°25'21.213876"	19.99285803	83.42255941
127	19°59'34.836432"	83°25'18.588468"	19.99301012	83.42183013
128	19°59'29.026140"	83°25'14.742912"	19.99139615	83.42076192
129	19°59'26.048400"	83°25'12.741096"	19.99056900	83.42020586
130	19°59'23.809776"	83°25'4.314972"	19.98994716	83.41786527
131	2225280°40'33.600000"	9285760°14'52.799999"	2225280.67600000	9285760.24800000
132	19°59'26.310300"	83°24'50.556960"	19.99064175	83.41404360
133	19°59'27.559968"	83°24'50.753124"	19.99098888	83.41409809
134	19°59'28.267260"	83°24'54.539640"	19.99118535	83.41514990
135	2225452°36'3.599999"	9285735°07'37.200001"	2225452.60100000	9285735.12700000
136	19°59'31.723296"	83°24'51.192324"	19.99214536	83.41422009
137	2225595°24'36.000001"	9285563°19'22.800003"	2225595.41000000	9285563.32300000
138	19°59'35.793708"	83°24'47.776356"	19.99327603	83.41327121
139	19°59'33.893808"	83°24'44.496000"	19.99274828	83.41236000
140	19°59'35.072592"	83°24'43.434504"	19.99307572	83.41206514
141	19°59'38.103504"	83°24'44.937576"	19.99391764	83.41248266
142	2225800°46'37.199999"	9285465°21'18.000002"	2225800.77700000	9285465.35500000
143	2225844°11'24.000000"	9285476°21'39.599998"	2225844.19000000	9285476.36100000
144	19°59'43.344996"	83°24'45.629532"	19.99537361	83.41267487
145	2225856°45'50.400000"	9285336°25'26.400002"	2225856.76400000	9285336.42400000
146	19°59'45.642084"	83°24'40.065696"	19.99601169	83.41112936
147	2225975°20'16.800000"	9285377°15'35.999999"	2225975.33800000	9285377.26000000
148	19°59'47.983704"	83°24'45.561816"	19.99666214	83.41265606
149	2226141°51'18.000000"	9285440°23'24.000002"	2226141.85500000	9285440.39000000
150	2226236°56'2.400000"	9285524°08'24.000002"	2226236.93400000	9285524.14000000
151	20°00'0.898812"	83°24'48.662820"	20.00024967	83.41351745
152	20°00'4.839480"	83°24'50.879772"	20.00134430	83.41413327
153	20°00'8.139348"	83°24'51.503760"	20.00226093	83.41430660
154	20°00'12.818736"	83°24'50.417100"	20.00356076	83.41400475
155	20°00'15.665328"	83°24'53.316252"	20.00435148	83.41481007
156	20°00'19.065744"	83°25'0.052068"	20.00529604	83.41668113
157	20°00'21.510432"	83°25'3.518724"	20.00597512	83.41764409
158	20°00'23.947884"	83°25'7.907736"	20.00665219	83.41886326
159	20°00'24.095556"	83°25'9.727464"	20.00669321	83.41936874
160	20°00'21.660444"	83°25'13.264176"	20.00601679	83.42035116
161	20°00'26.988912"	83°25'20.954460"	20.00749692	83.42248735
162	20°00'30.456252"	83°25'24.068748"	20.00846007	83.42335243
163	20°00'32.265936"	83°25'24.059280"	20.00896276	83.42334980
164	20°00'33.421500"	83°25'24.138048"	20.00928375	83.42337168
165	20°00'40.231512"	83°25'18.608556"	20.01117542	83.42183571
166	20°00'42.798672"	83°25'16.063356"	20.01188852	83.42112871

*** END of Statement***